

**Site Details:**

346936 , 376635

**Client Ref:** 70111088-201  
**Report Ref:** GS-7PE-Y20-72W-UXJ  
**Grid Ref:** 346784, 376598

**Map Name:** County Series


**Map date:** 1892

**Scale:** 1:10,560

**Printed at:** 1:10,560



Surveyed 1892  
 Revised 1892  
 Edition N/A  
 Copyright N/A  
 Levelled N/A



Surveyed 1892  
 Revised 1892  
 Edition N/A  
 Copyright N/A  
 Levelled N/A




Produced by  
 Groundsure Insights  
 T: 08444 159000  
 E: [info@groundsure.com](mailto:info@groundsure.com)  
 W: [www.groundsure.com](http://www.groundsure.com)

© Crown copyright and database rights 2018 Ordnance Survey 100035207

Production date: 21 July 2023

Map legend available at:  
[www.groundsure.com/sites/default/files/groundsure\\_legend.pdf](http://www.groundsure.com/sites/default/files/groundsure_legend.pdf)



**Site Details:**

346936 , 376635

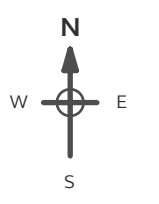
**Client Ref:** 70111088-201  
**Report Ref:** GS-7PE-Y20-72W-UXJ  
**Grid Ref:** 346784, 376598

**Map Name:** County Series


**Map date:** 1894

**Scale:** 1:10,560

**Printed at:** 1:10,560



Surveyed 1894  
 Revised 1894  
 Edition N/A  
 Copyright N/A  
 Levelled N/A



Surveyed 1894  
 Revised 1894  
 Edition N/A  
 Copyright N/A  
 Levelled N/A

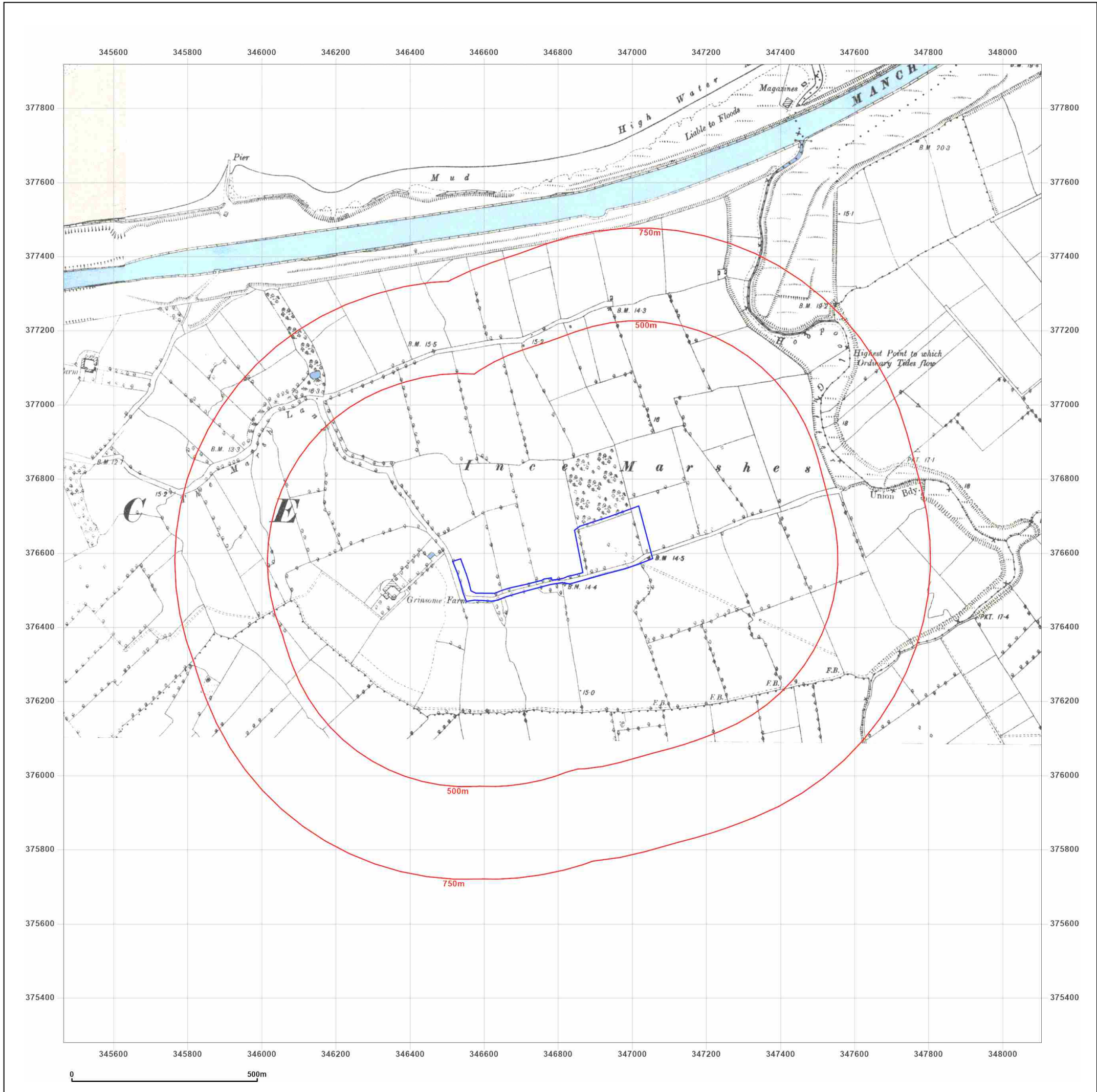


Produced by  
 Groundsure Insights  
 T: 08444 159000  
 E: [info@groundsure.com](mailto:info@groundsure.com)  
 W: [www.groundsure.com](http://www.groundsure.com)

© Crown copyright and database rights 2018 Ordnance Survey 100035207

Production date: 21 July 2023

Map legend available at:  
[www.groundsure.com/sites/default/files/groundsure\\_legend.pdf](http://www.groundsure.com/sites/default/files/groundsure_legend.pdf)



**Site Details:**

346936 , 376635

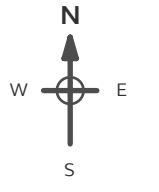
**Client Ref:** 70111088-201  
**Report Ref:** GS-7PE-Y20-72W-UXJ  
**Grid Ref:** 346784, 376598

**Map Name:** County Series

**Map date:** 1897

**Scale:** 1:10,560

**Printed at:** 1:10,560



Surveyed 1873  
 Revised 1897  
 Edition N/A  
 Copyright N/A  
 Levelled N/A

Surveyed 1873  
 Revised 1897  
 Edition N/A  
 Copyright N/A  
 Levelled N/A

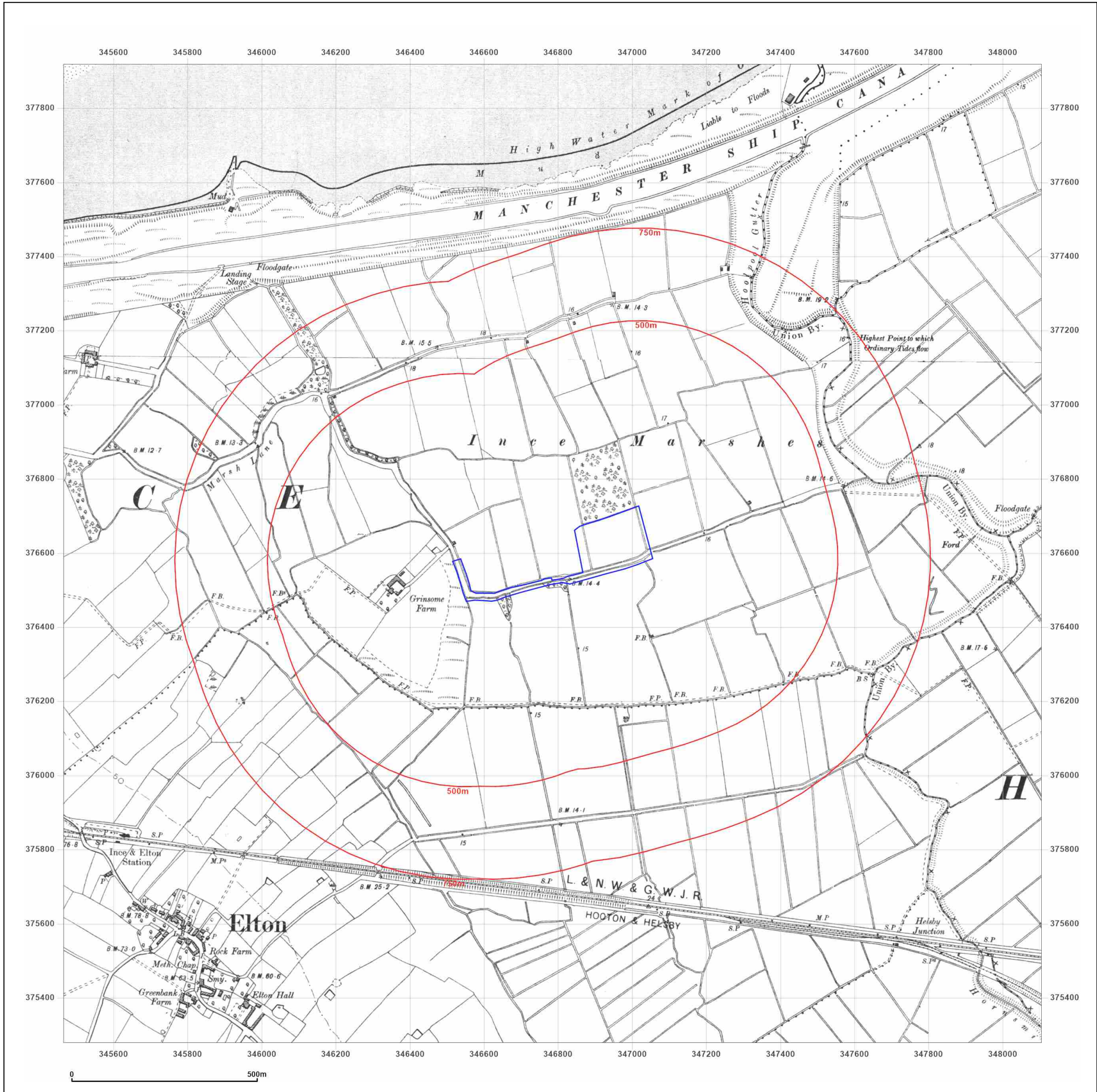


Produced by  
 Groundsure Insights  
 T: 08444 159000  
 E: [info@groundsure.com](mailto:info@groundsure.com)  
 W: [www.groundsure.com](http://www.groundsure.com)

© Crown copyright and database rights 2018 Ordnance Survey 100035207

Production date: 21 July 2023

Map legend available at:  
[www.groundsure.com/sites/default/files/groundsure\\_legend.pdf](http://www.groundsure.com/sites/default/files/groundsure_legend.pdf)



**Site Details:**

346936 , 376635

**Client Ref:** 70111088-201  
**Report Ref:** GS-7PE-Y20-72W-UXJ  
**Grid Ref:** 346784, 376598

**Map Name:** County Series

**Map date:** 1908-1912

**Scale:** 1:10,560

**Printed at:** 1:10,560



Surveyed 1872  
 Revised 1912  
 Edition 1912  
 Copyright N/A  
 Levelled N/A

Surveyed 1872  
 Revised 1908  
 Edition N/A  
 Copyright N/A  
 Levelled N/A

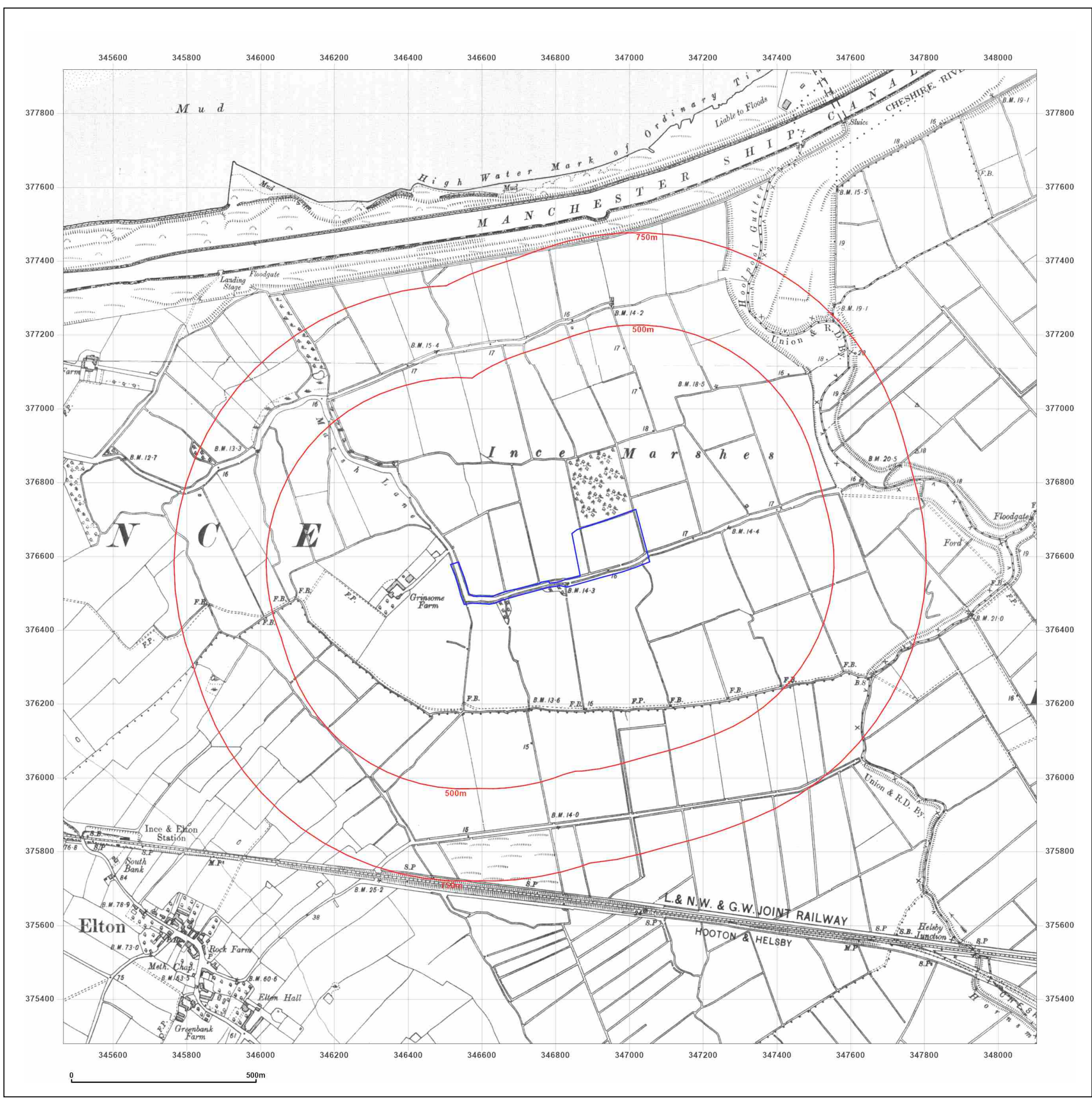


Produced by  
 Groundsure Insights  
 T: 08444 159000  
 E: [info@groundsure.com](mailto:info@groundsure.com)  
 W: [www.groundsure.com](http://www.groundsure.com)

© Crown copyright and database rights 2018 Ordnance Survey 100035207

Production date: 21 July 2023

Map legend available at:  
[www.groundsure.com/sites/default/files/groundsure\\_legend.pdf](http://www.groundsure.com/sites/default/files/groundsure_legend.pdf)



**Site Details:**

346936 , 376635

**Client Ref:** 70111088-201  
**Report Ref:** GS-7PE-Y20-72W-UXJ  
**Grid Ref:** 346784, 376598

**Map Name:** County Series

**Map date:** 1908-1912

**Scale:** 1:10,560

**Printed at:** 1:10,560



Surveyed 1872  
 Revised 1912  
 Edition N/A  
 Copyright N/A  
 Levelled N/A

Surveyed 1872  
 Revised 1908  
 Edition N/A  
 Copyright N/A  
 Levelled N/A

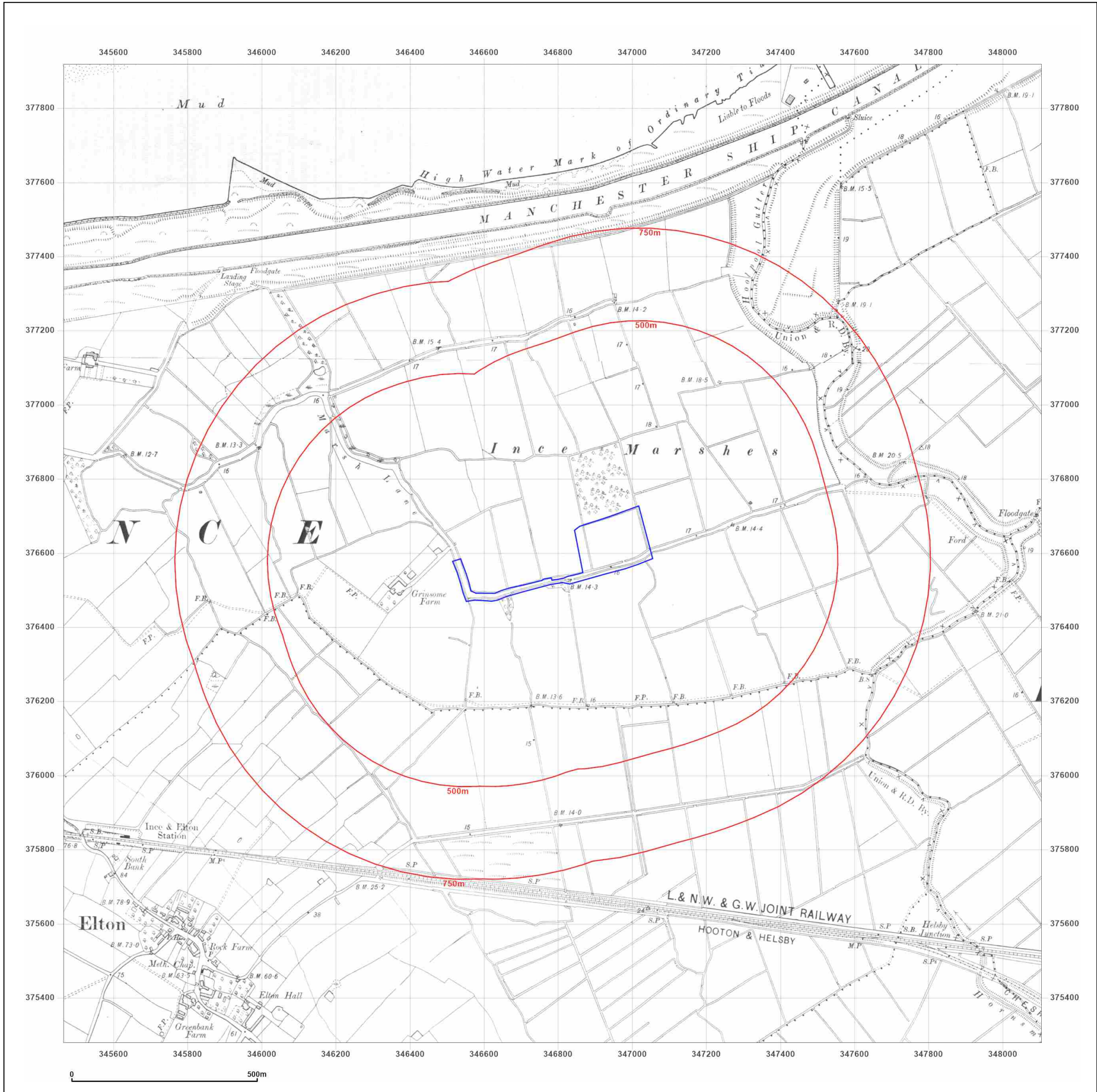


Produced by  
 Groundsure Insights  
 T: 08444 159000  
 E: [info@groundsure.com](mailto:info@groundsure.com)  
 W: [www.groundsure.com](http://www.groundsure.com)

© Crown copyright and database rights 2018 Ordnance Survey 100035207

Production date: 21 July 2023

Map legend available at:  
[www.groundsure.com/sites/default/files/groundsure\\_legend.pdf](http://www.groundsure.com/sites/default/files/groundsure_legend.pdf)



**Site Details:**

346936 , 376635

**Client Ref:** 70111088-201  
**Report Ref:** GS-7PE-Y20-72W-UXJ  
**Grid Ref:** 346784, 376598

**Map Name:** County Series

**Map date:** 1908-1913

**Scale:** 1:10,560

**Printed at:** 1:10,560



Surveyed 1872  
 Revised 1913  
 Edition 1913  
 Copyright N/A  
 Levelled N/A

Surveyed 1872  
 Revised 1908  
 Edition N/A  
 Copyright N/A  
 Levelled N/A

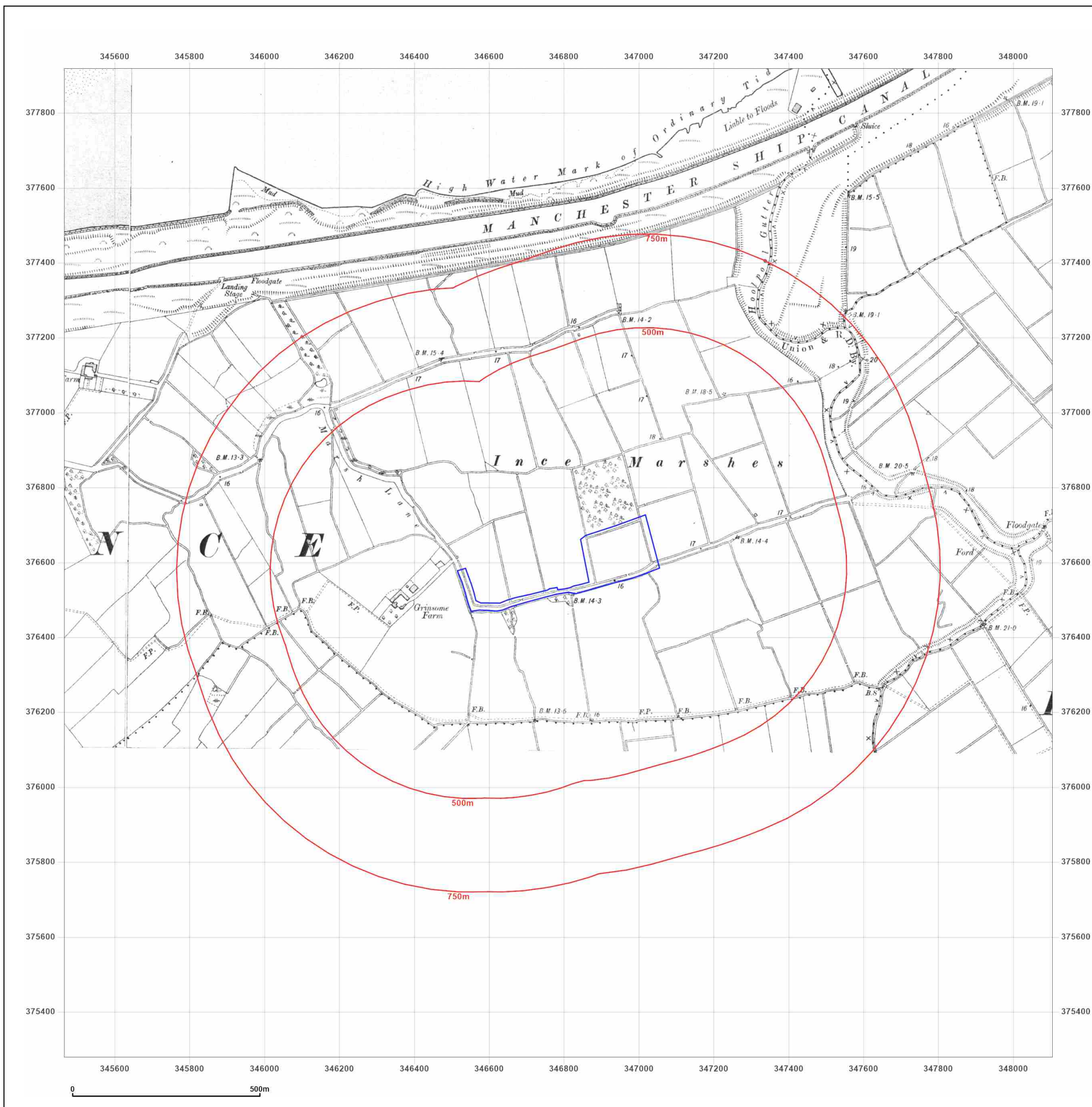


Produced by  
 Groundsure Insights  
 T: 08444 159000  
 E: [info@groundsure.com](mailto:info@groundsure.com)  
 W: [www.groundsure.com](http://www.groundsure.com)

© Crown copyright and database rights 2018 Ordnance Survey 100035207

Production date: 21 July 2023

Map legend available at:  
[www.groundsure.com/sites/default/files/groundsure\\_legend.pdf](http://www.groundsure.com/sites/default/files/groundsure_legend.pdf)



**Site Details:**

346936 , 376635

**Client Ref:** 70111088-201  
**Report Ref:** GS-7PE-Y20-72W-UXJ  
**Grid Ref:** 346784, 376598

**Map Name:** County Series

**Map date:** 1929

**Scale:** 1:10,560

**Printed at:** 1:10,560



Surveyed 1872  
 Revised 1929  
 Edition N/A  
 Copyright N/A  
 Levelled N/A

Surveyed 1872  
 Revised 1929  
 Edition 1929  
 Copyright N/A  
 Levelled N/A

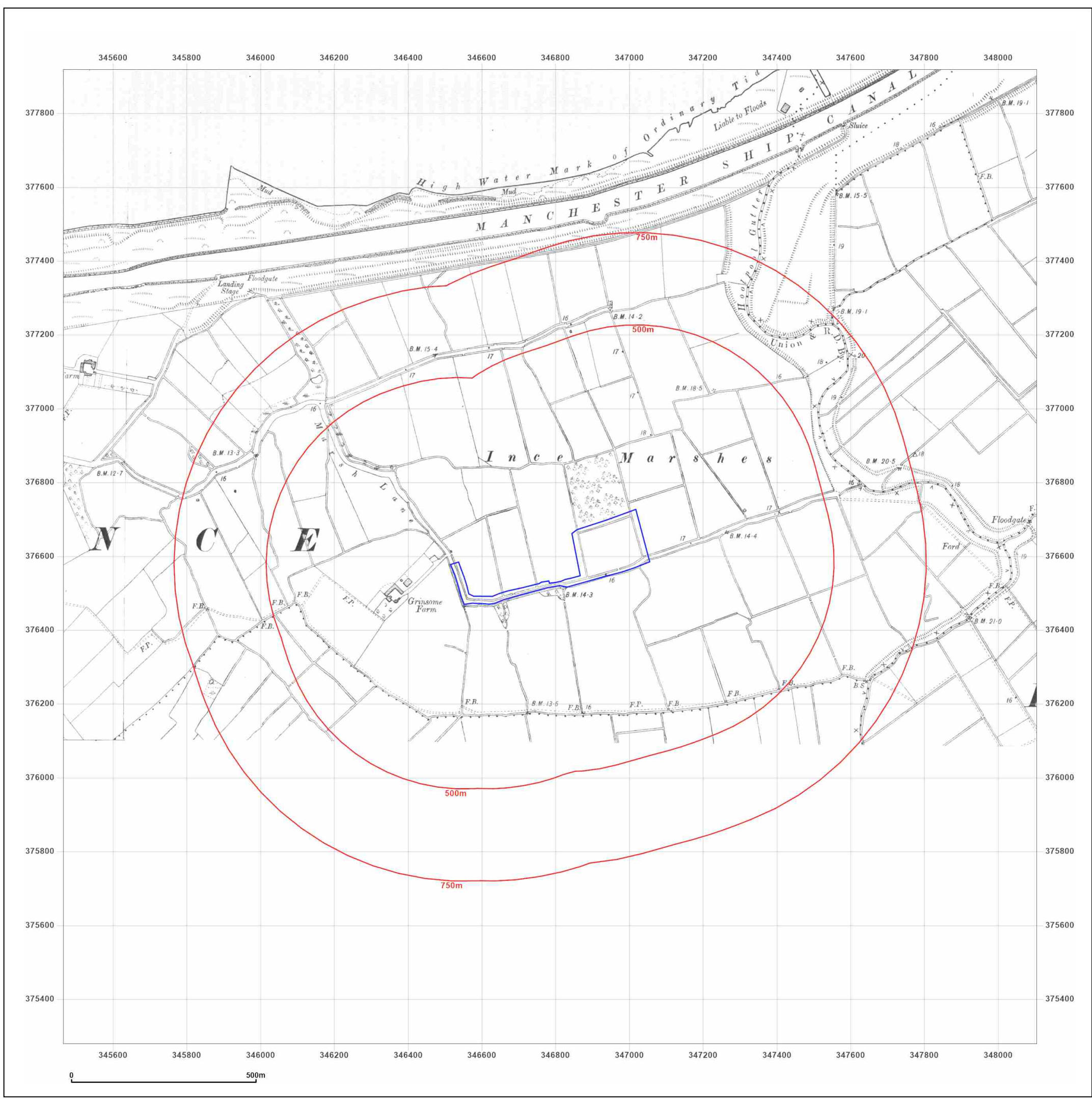


Produced by  
 Groundsure Insights  
 T: 08444 159000  
 E: [info@groundsure.com](mailto:info@groundsure.com)  
 W: [www.groundsure.com](http://www.groundsure.com)

© Crown copyright and database rights 2018 Ordnance Survey 100035207

Production date: 21 July 2023

Map legend available at:  
[www.groundsure.com/sites/default/files/groundsure\\_legend.pdf](http://www.groundsure.com/sites/default/files/groundsure_legend.pdf)



**Site Details:**

346936 , 376635

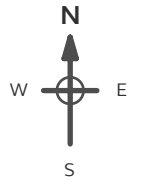
**Client Ref:** 70111088-201  
**Report Ref:** GS-7PE-Y20-72W-UXJ  
**Grid Ref:** 346784, 376598

**Map Name:** County Series

**Map date:** 1938

**Scale:** 1:10,560

**Printed at:** 1:10,560



Surveyed 1872  
 Revised 1938  
 Edition 1938  
 Copyright N/A  
 Levelled N/A

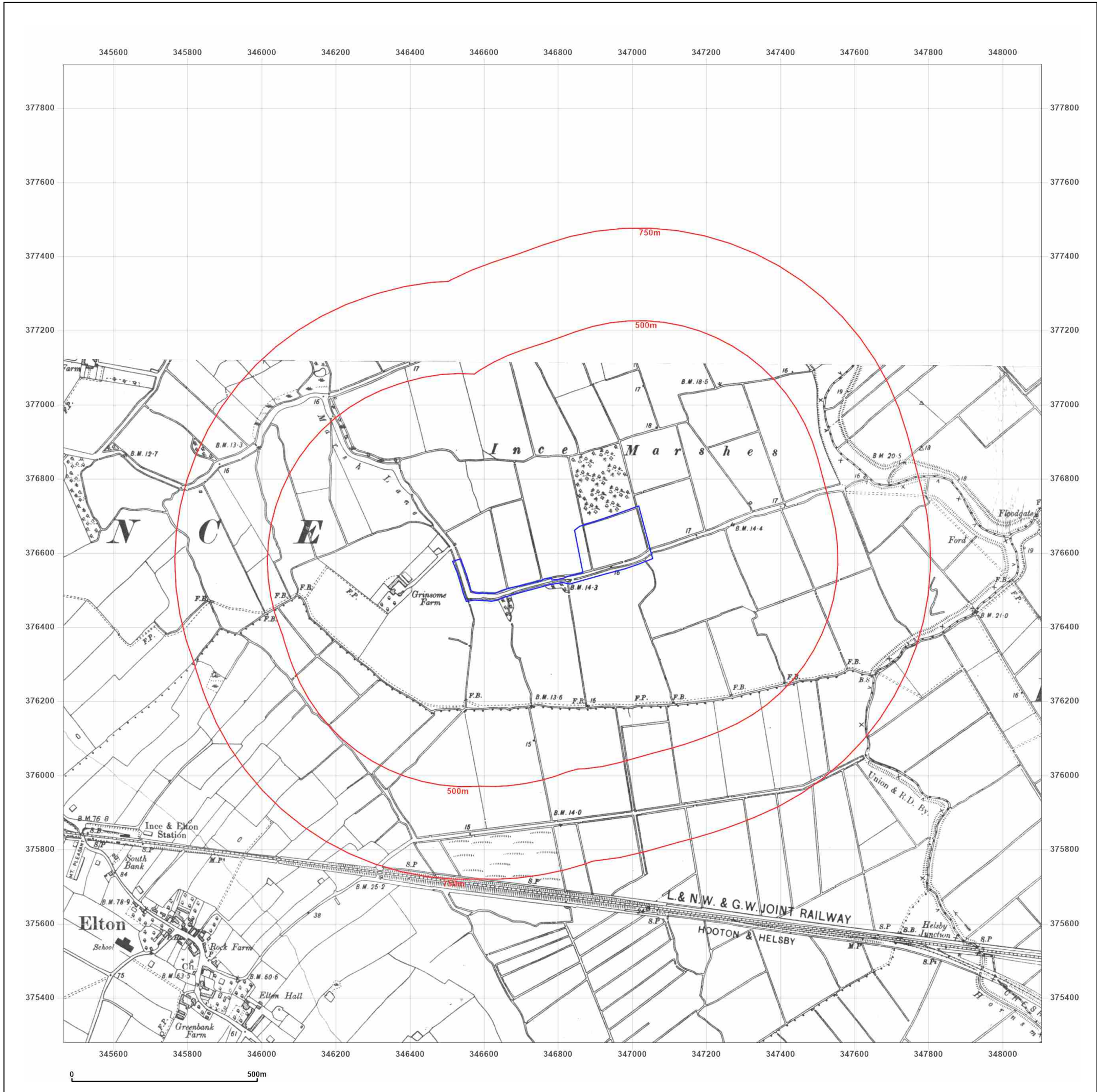


Produced by  
 Groundsure Insights  
 T: 08444 159000  
 E: [info@groundsure.com](mailto:info@groundsure.com)  
 W: [www.groundsure.com](http://www.groundsure.com)

© Crown copyright and database rights 2018 Ordnance Survey 100035207

Production date: 21 July 2023

Map legend available at:  
[www.groundsure.com/sites/default/files/groundsure\\_legend.pdf](http://www.groundsure.com/sites/default/files/groundsure_legend.pdf)





**Site Details:**

346936 , 376635

**Client Ref:** 70111088-201  
**Report Ref:** GS-7PE-Y20-72W-UXJ  
**Grid Ref:** 346784, 376598

**Map Name:** Provisional

**Map date:** 1949

**Scale:** 1:10,560

**Printed at:** 1:10,560



Surveyed 1949  
 Revised 1949  
 Edition N/A  
 Copyright N/A  
 Levelled N/A

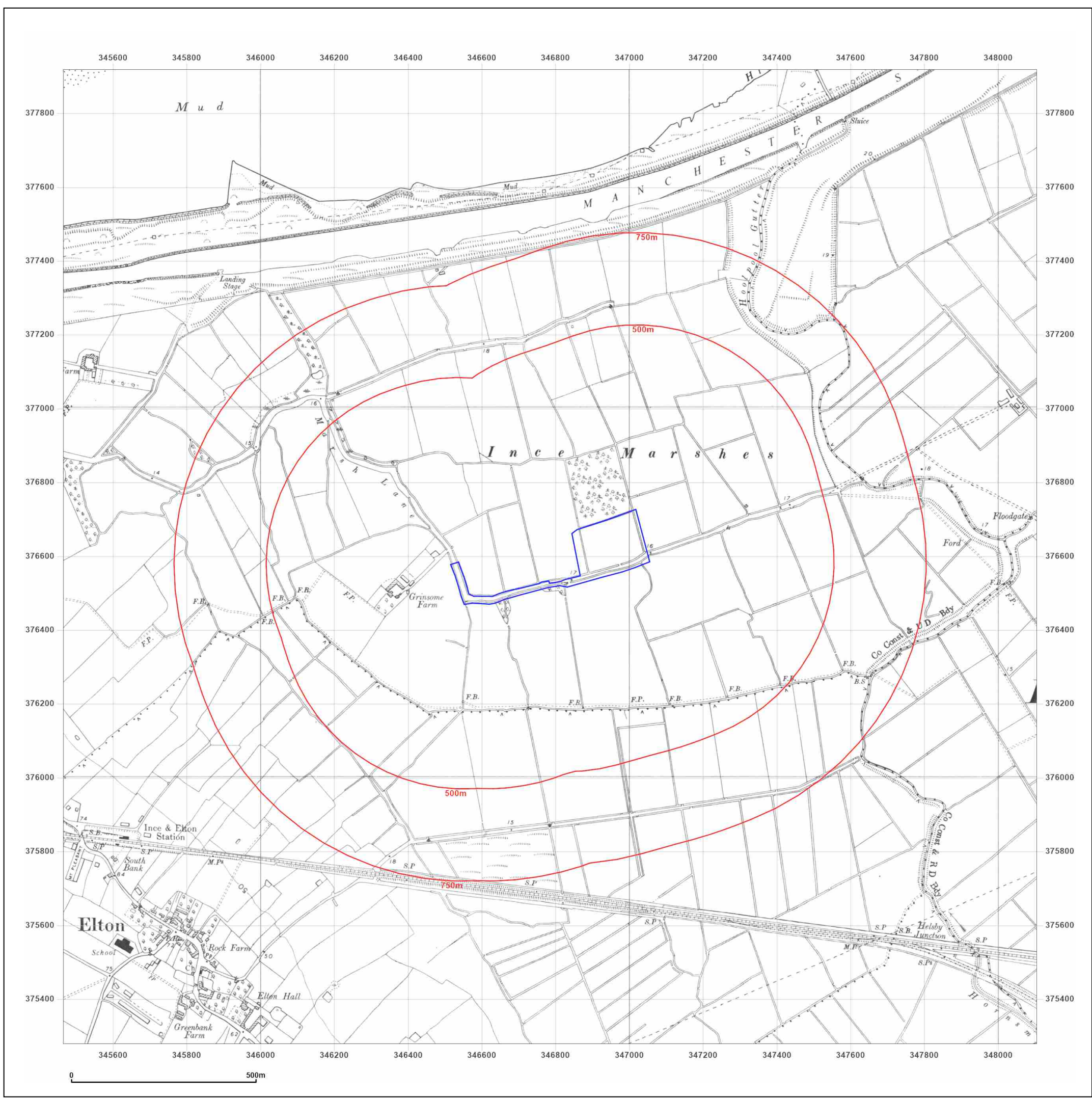


Produced by  
 Groundsure Insights  
 T: 08444 159000  
 E: [info@groundsure.com](mailto:info@groundsure.com)  
 W: [www.groundsure.com](http://www.groundsure.com)

© Crown copyright and database rights 2018 Ordnance Survey 100035207

Production date: 21 July 2023

Map legend available at:  
[www.groundsure.com/sites/default/files/groundsure\\_legend.pdf](http://www.groundsure.com/sites/default/files/groundsure_legend.pdf)



**Site Details:**

346936 , 376635

**Client Ref:** 70111088-201  
**Report Ref:** GS-7PE-Y20-72W-UXJ  
**Grid Ref:** 346784, 376598

**Map Name:** Provisional

**Map date:** 1968

**Scale:** 1:10,560

**Printed at:** 1:10,560



Surveyed 1968  
 Revised 1968  
 Edition N/A  
 Copyright N/A  
 Levelled N/A

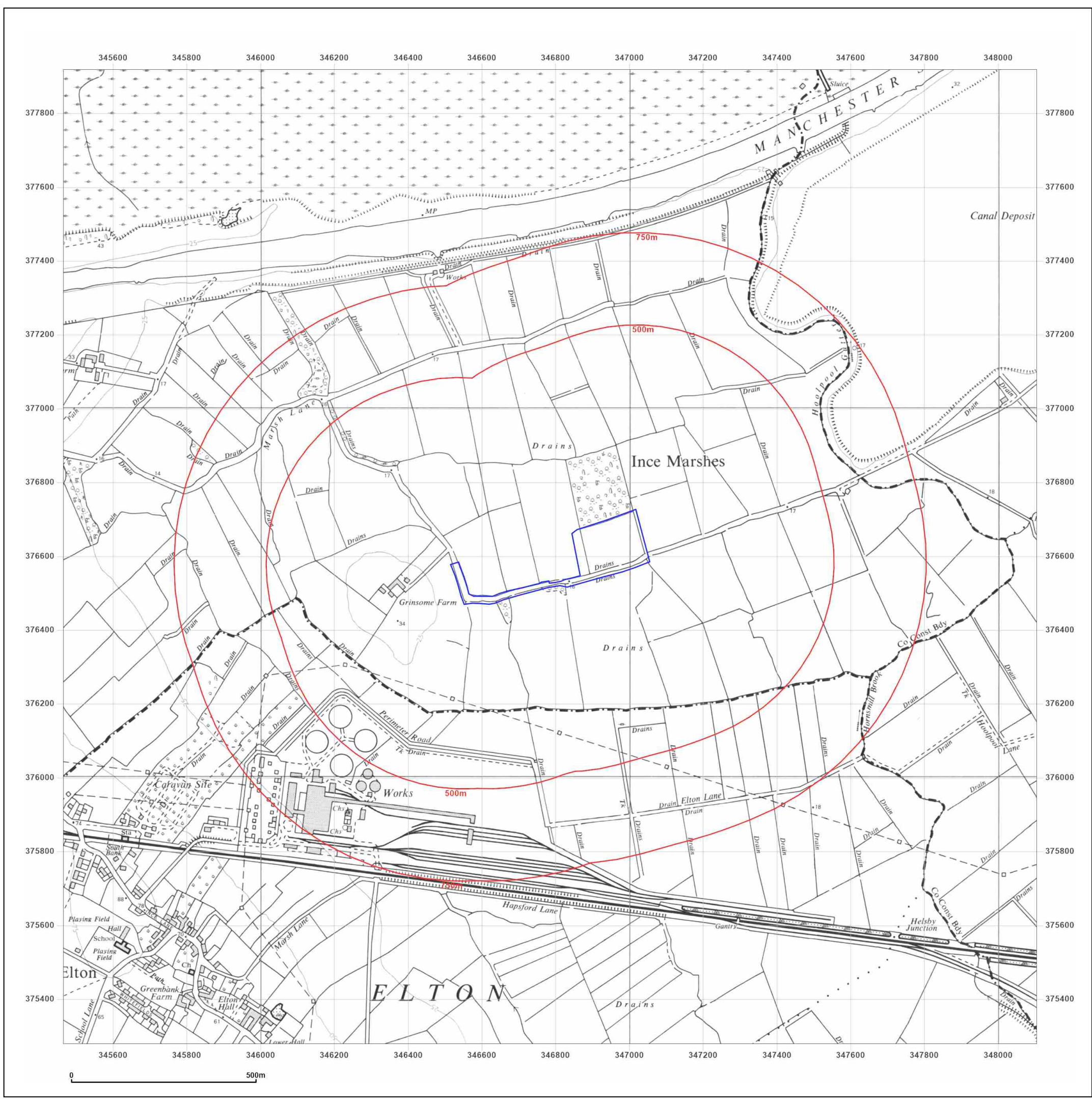


Produced by  
 Groundsure Insights  
 T: 08444 159000  
 E: [info@groundsure.com](mailto:info@groundsure.com)  
 W: [www.groundsure.com](http://www.groundsure.com)

© Crown copyright and database rights 2018 Ordnance Survey 100035207

Production date: 21 July 2023

Map legend available at:  
[www.groundsure.com/sites/default/files/groundsure\\_legend.pdf](http://www.groundsure.com/sites/default/files/groundsure_legend.pdf)



**Site Details:**

346936 , 376635

**Client Ref:** 70111088-201  
**Report Ref:** GS-7PE-Y20-72W-UXJ  
**Grid Ref:** 346784, 376598

**Map Name:** National Grid

**Map date:** 1990

**Scale:** 1:10,000

**Printed at:** 1:10,000



Surveyed 1985  
 Revised 1990  
 Edition N/A  
 Copyright N/A  
 Levelled N/A

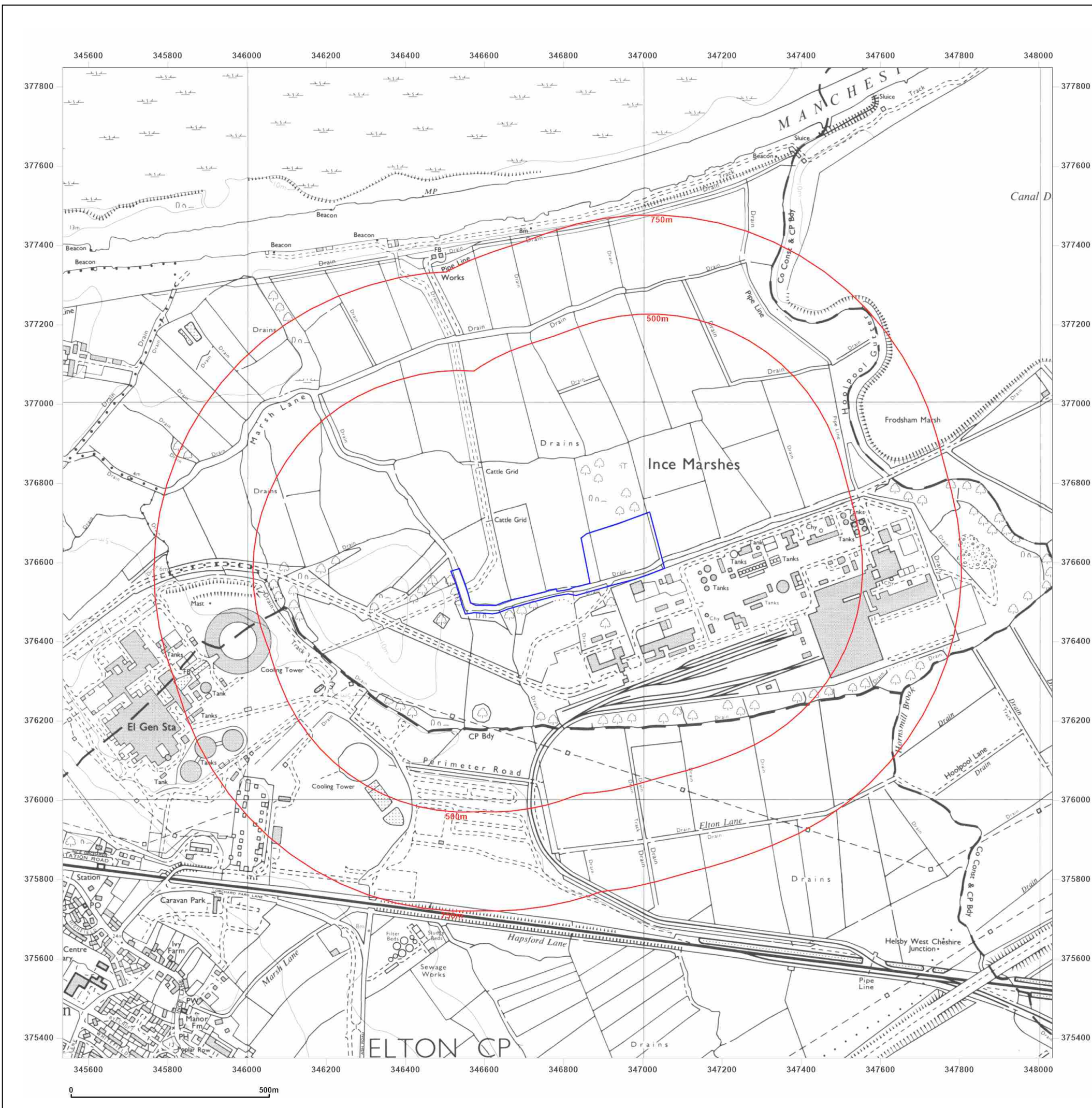


Produced by  
 Groundsure Insights  
 T: 08444 159000  
 E: [info@groundsure.com](mailto:info@groundsure.com)  
 W: [www.groundsure.com](http://www.groundsure.com)

© Crown copyright and database rights 2018 Ordnance Survey 100035207

Production date: 21 July 2023

Map legend available at:  
[www.groundsure.com/sites/default/files/groundsure\\_legend.pdf](http://www.groundsure.com/sites/default/files/groundsure_legend.pdf)



**Site Details:**

346936 , 376635


Client Ref: 70111088-201  
 Report Ref: GS-7PE-Y20-72W-UXJ  
 Grid Ref: 346784, 376598

Map Name: National Grid

Map date: 2001

Scale: 1:10,000

Printed at: 1:10,000

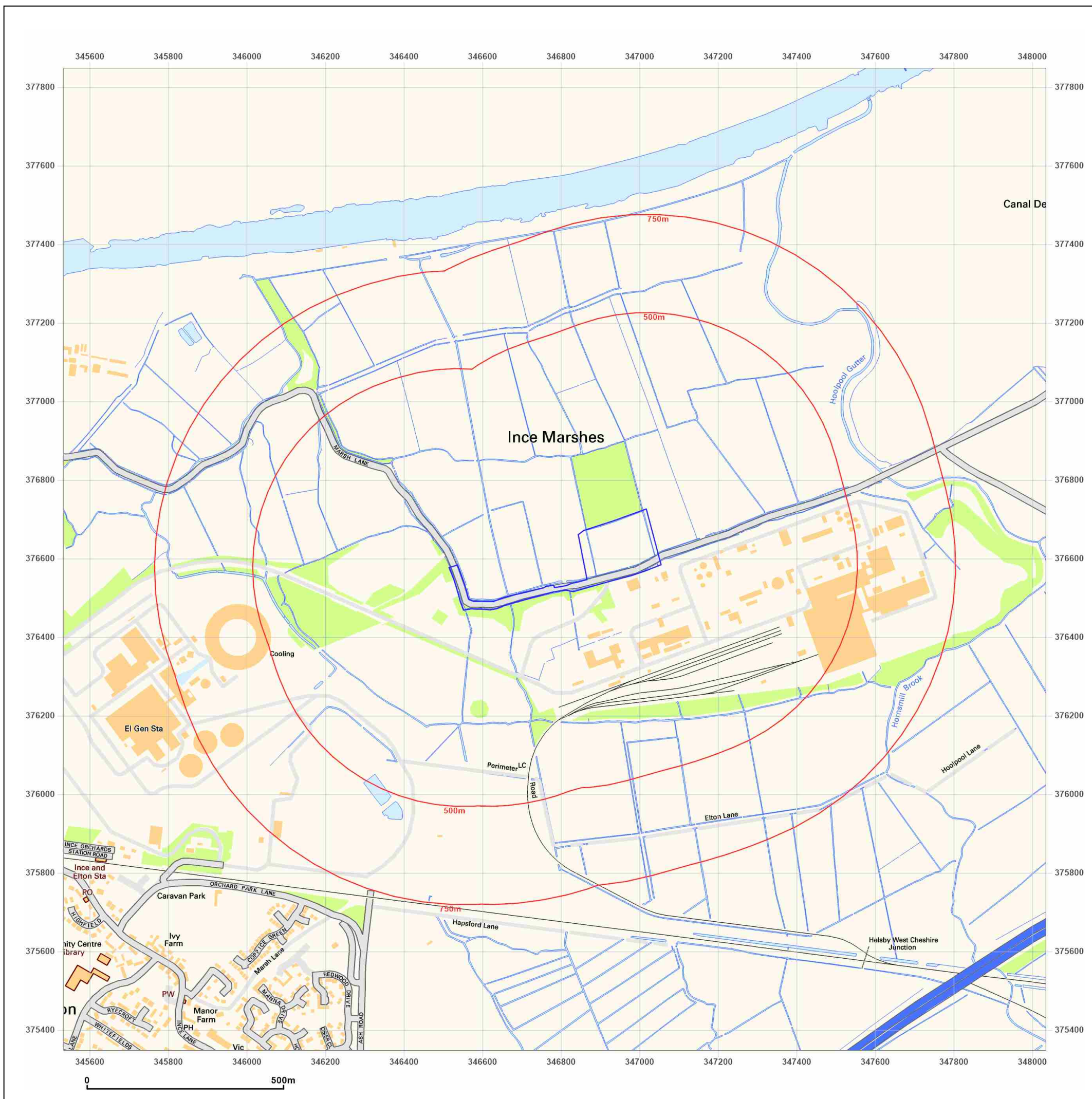


Produced by  
 Groundsure Insights  
 T: 08444 159000  
 E: [info@groundsure.com](mailto:info@groundsure.com)  
 W: [www.groundsure.com](http://www.groundsure.com)

© Crown copyright and database rights 2018 Ordnance Survey 100035207

Production date: 21 July 2023



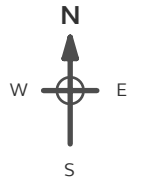
Map legend available at:  
[www.groundsure.com/sites/default/files/groundsure\\_legend.pdf](http://www.groundsure.com/sites/default/files/groundsure_legend.pdf)



**Site Details:**  
346936 , 376635

**Client Ref:** 70111088-201  
**Report Ref:** GS-7PE-Y20-72W-UXJ  
**Grid Ref:** 346784, 376598

**Map Name:** National Grid  
**Map date:** 2010  
**Scale:** 1:10,000  
**Printed at:** 1:10,000

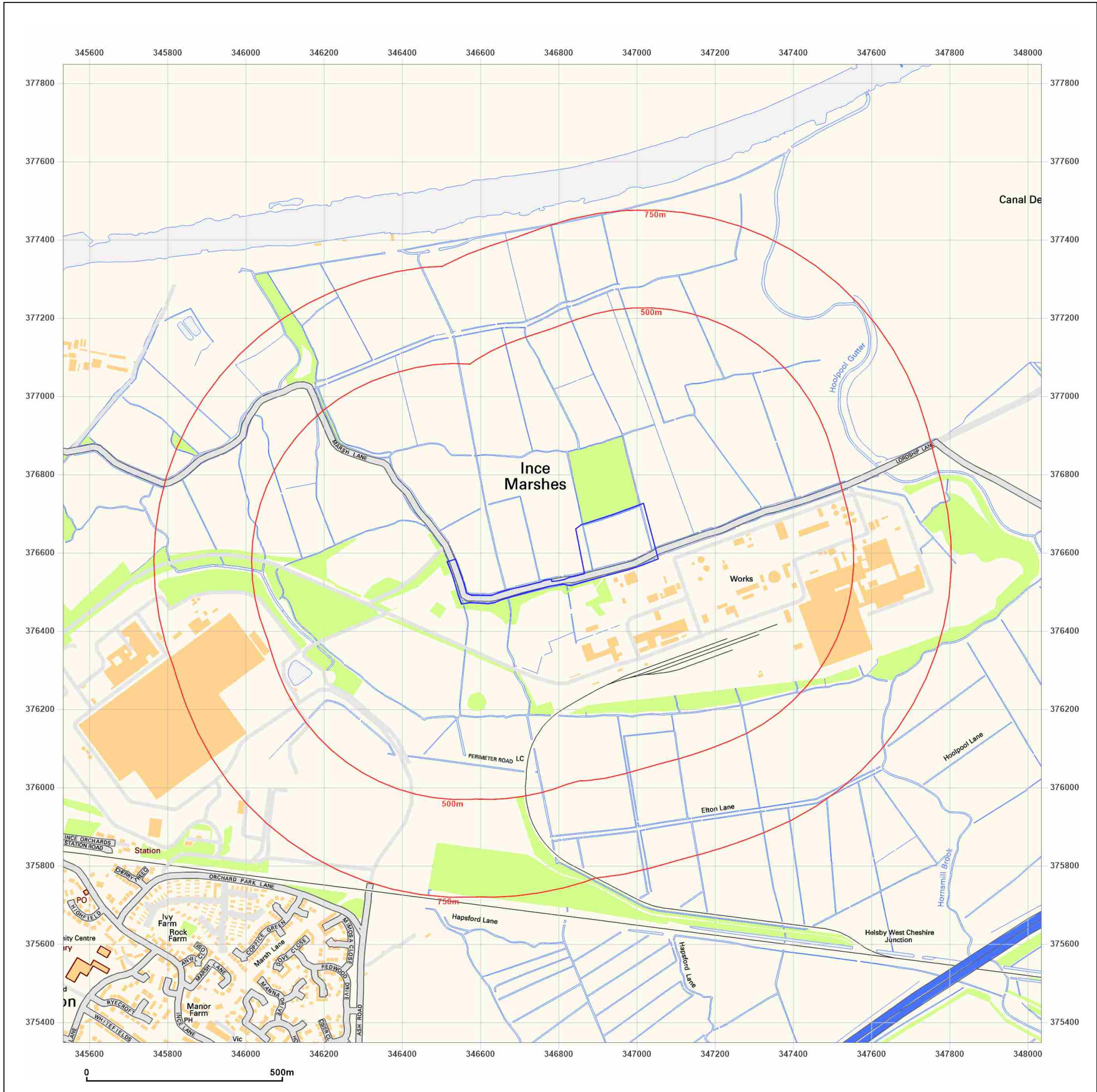


Produced by  
Groundsure Insights  
T: 08444 159000  
E: [info@groundsure.com](mailto:info@groundsure.com)  
W: [www.groundsure.com](http://www.groundsure.com)

© Crown copyright and database rights 2018 Ordnance Survey 100035207

Production date: 21 July 2023

Map legend available at:  
[www.groundsure.com/sites/default/files/groundsure\\_legend.pdf](http://www.groundsure.com/sites/default/files/groundsure_legend.pdf)



**Site Details:**

346936 , 376635



**Client Ref:** 70111088-201  
**Report Ref:** GS-7PE-Y20-72W-UXJ  
**Grid Ref:** 346784, 376598

**Map Name:** National Grid

**Map date:** 2023

**Scale:** 1:10,000

**Printed at:** 1:10,000



Produced by  
 Groundsure Insights  
 T: 08444 159000  
 E: [info@groundsure.com](mailto:info@groundsure.com)  
 W: [www.groundsure.com](http://www.groundsure.com)

© Crown copyright and database rights 2018 Ordnance Survey 100035207

Production date: 21 July 2023

Map legend available at:  
[www.groundsure.com/sites/default/files/groundsure\\_legend.pdf](http://www.groundsure.com/sites/default/files/groundsure_legend.pdf)

