



Site Details:
346936 , 376635

Client Ref: 70111088-201
Report Ref: GS-7PE-Y20-72W-UXJ_LS_2_1
Grid Ref: 347096, 376598

Map Name: County Series
Map date: 1873
Scale: 1:2,500
Printed at: 1:2,500



<p>Surveyed 1873 Revised 1873 Edition N/A Copyright N/A Levelled N/A</p>		<p>Surveyed 1873 Revised 1873 Edition N/A Copyright N/A Levelled N/A</p>
--	---	--

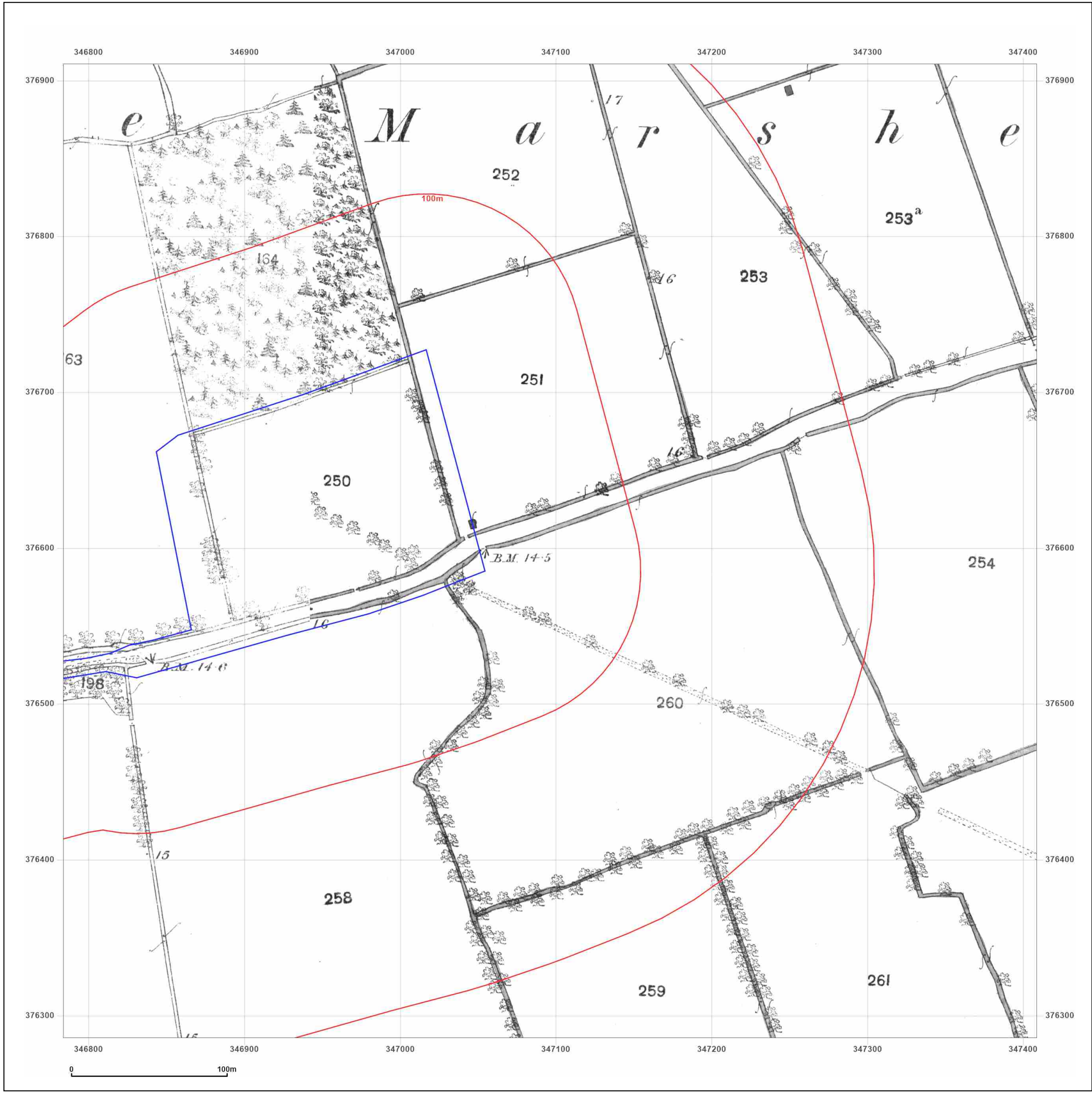
Powered by 

Produced by
Groundsure Insights
T: 08444 159000
E: info@groundsure.com
W: www.groundsure.com

© Crown copyright and database rights 2018 Ordnance Survey 100035207

Production date: 21 July 2023

Map legend available at:
www.groundsure.com/sites/default/files/groundsure_legend.pdf



Site Details:

346936 , 376635

Client Ref: 70111088-201
Report Ref: GS-7PE-Y20-72W-UXJ_LS_2_1
Grid Ref: 347096, 376598

Map Name: County Series

Map date: 1898

Scale: 1:2,500

Printed at: 1:2,500



Surveyed 1898
 Revised 1898
 Edition N/A
 Copyright N/A
 Levelled N/A

Surveyed 1898
 Revised 1898
 Edition N/A
 Copyright N/A
 Levelled N/A

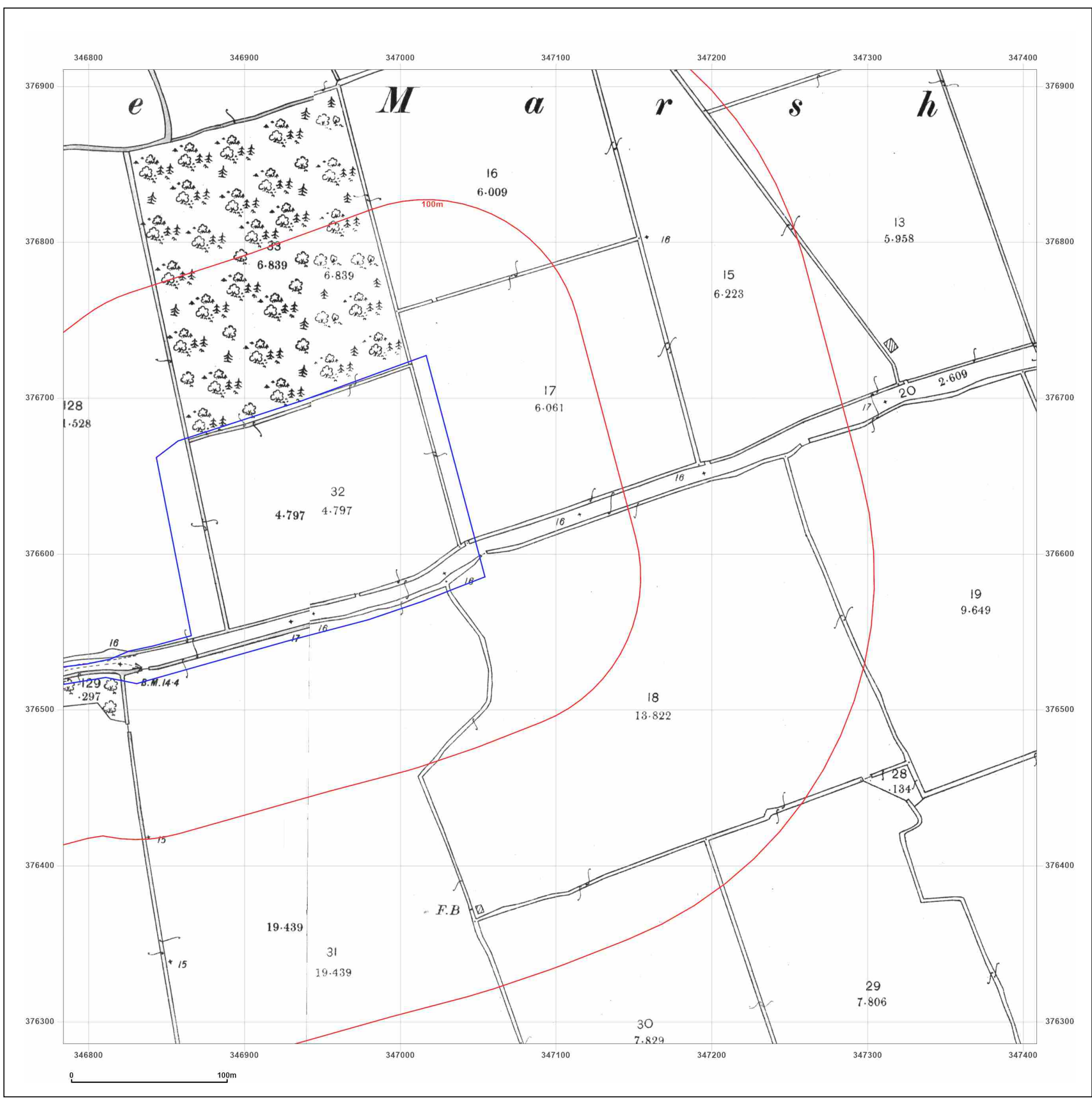


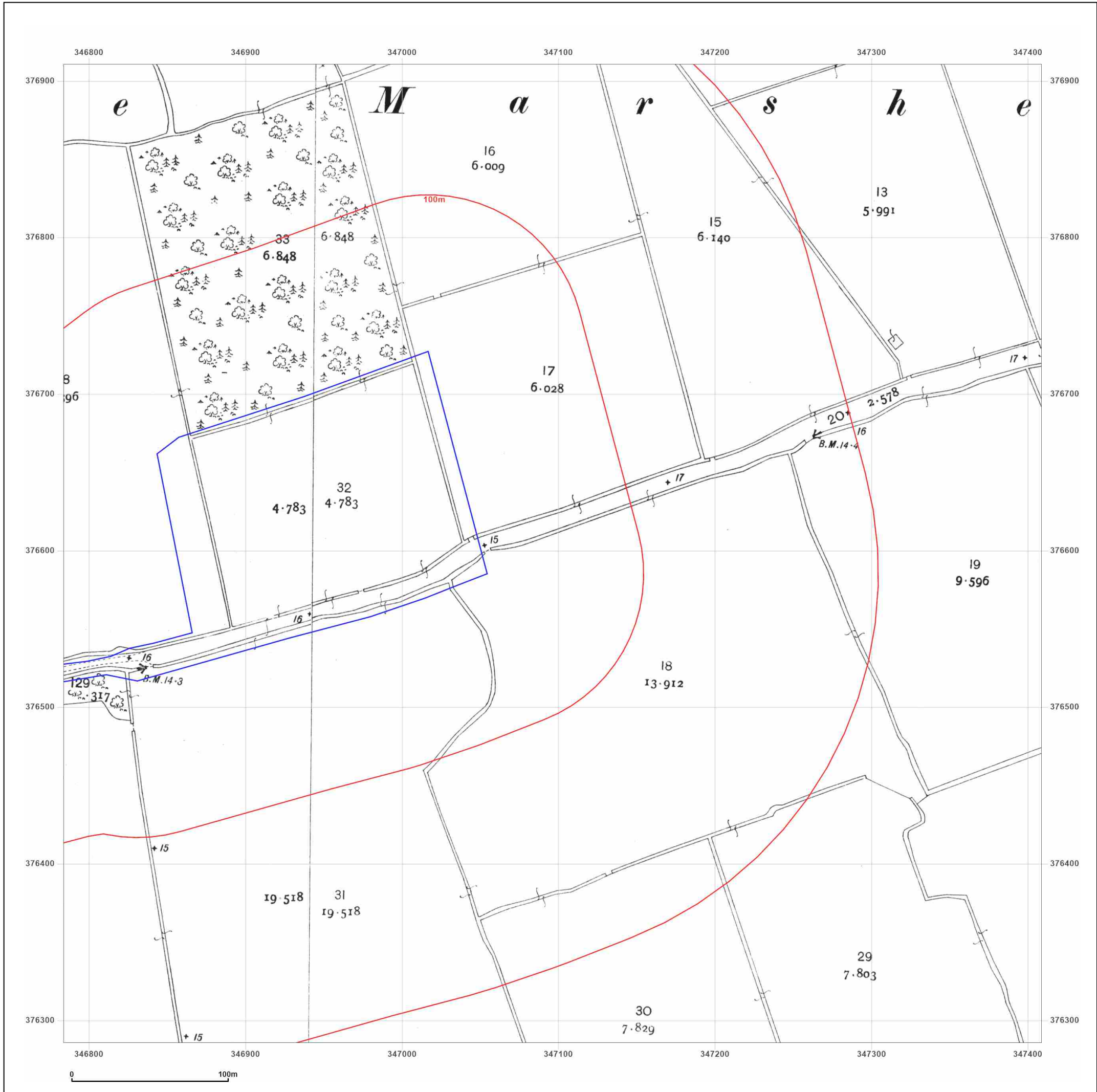
Produced by
 Groundsure Insights
 T: 08444 159000
 E: info@groundsure.com
 W: www.groundsure.com

© Crown copyright and database rights 2018 Ordnance Survey 100035207

Production date: 21 July 2023

Map legend available at:
www.groundsure.com/sites/default/files/groundsure_legend.pdf

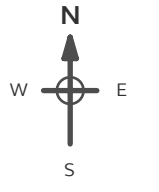





Site Details:
 346936 , 376635

Client Ref: 70111088-201
Report Ref: GS-7PE-Y20-72W-UXJ_LS_2_1
Grid Ref: 347096, 376598

Map Name: County Series
Map date: 1910
Scale: 1:2,500
Printed at: 1:2,500



Surveyed 1910 Revised 1910 Edition N/A Copyright N/A Levelled N/A		Surveyed 1910 Revised 1910 Edition N/A Copyright N/A Levelled N/A
---	---	---

Powered by



Produced by
 Groundsure Insights
 T: 08444 159000
 E: info@groundsure.com
 W: www.groundsure.com

© Crown copyright and database rights 2018 Ordnance Survey 100035207


Production date: 21 July 2023


Map legend available at:
www.groundsure.com/sites/default/files/groundsure_legend.pdf

Site Details:
346936 , 376635

Client Ref: 70111088-201
Report Ref: GS-7PE-Y20-72W-UXJ_LS_2_1
Grid Ref: 347096, 376598

Map Name: National Grid
Map date: 1971
Scale: 1:2,500
Printed at: 1:2,500



<p>Surveyed N/A Revised 1971 Edition N/A Copyright 1971 Levelled 1960</p>		<p>Surveyed N/A Revised N/A Edition N/A Copyright N/A Levelled N/A</p>
---	---	--

Powered by



Produced by
Groundsure Insights
T: 08444 159000
E: info@groundsure.com
W: www.groundsure.com

© Crown copyright and database rights 2018 Ordnance Survey 100035207

Production date: 21 July 2023

Map legend available at:
www.groundsure.com/sites/default/files/groundsure_legend.pdf



Site Details:

346936 , 376635

Client Ref: 70111088-201
Report Ref: GS-7PE-Y20-72W-UXJ_LS_2_1
Grid Ref: 347096, 376598

Map Name: National Grid

Map date: 1984

Scale: 1:2,500

Printed at: 1:2,500



Surveyed 1960
 Revised 1984
 Edition N/A
 Copyright 1984
 Levelled 1960

Surveyed N/A
 Revised N/A
 Edition N/A
 Copyright 1984
 Levelled 1960

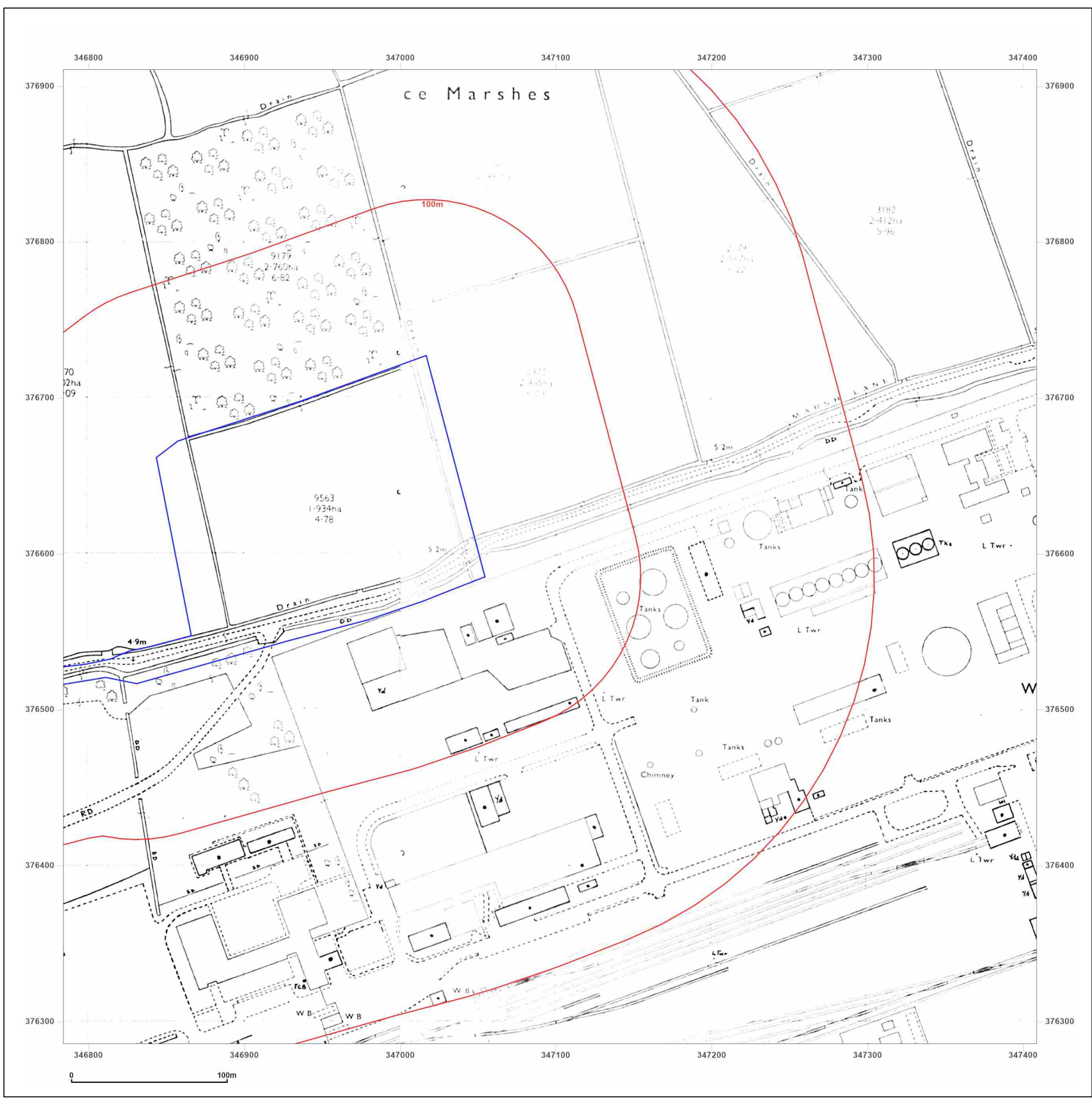


Produced by
 Groundsure Insights
 T: 08444 159000
 E: info@groundsure.com
 W: www.groundsure.com

© Crown copyright and database rights 2018 Ordnance Survey 100035207

Production date: 21 July 2023

Map legend available at:
www.groundsure.com/sites/default/files/groundsure_legend.pdf



Site Details:

346936 , 376635

Client Ref: 70111088-201
Report Ref: GS-7PE-Y20-72W-UXJ_LS_2_1
Grid Ref: 347096, 376598

Map Name: National Grid

Map date: 1992

Scale: 1:2,500

Printed at: 1:2,500



Surveyed 1992
 Revised N/A
 Edition N/A
 Copyright 1992
 Levelled N/A

Surveyed 1992
 Revised N/A
 Edition N/A
 Copyright 1992
 Levelled N/A



Produced by
 Groundsure Insights
 T: 08444 159000
 E: info@groundsure.com
 W: www.groundsure.com

© Crown copyright and database rights 2018 Ordnance Survey 100035207

Production date: 21 July 2023

Map legend available at:
www.groundsure.com/sites/default/files/groundsure_legend.pdf

