

Site Details:

346936 , 376635

Client Ref: 70111088-201
Report Ref: GS-7PE-Y20-72W-UXJ_LS_1_1
Grid Ref: 346471, 376598

Map Name: County Series

Map date: 1873

Scale: 1:2,500

Printed at: 1:2,500



Surveyed 1873
 Revised 1873
 Edition N/A
 Copyright N/A
 Levelled N/A

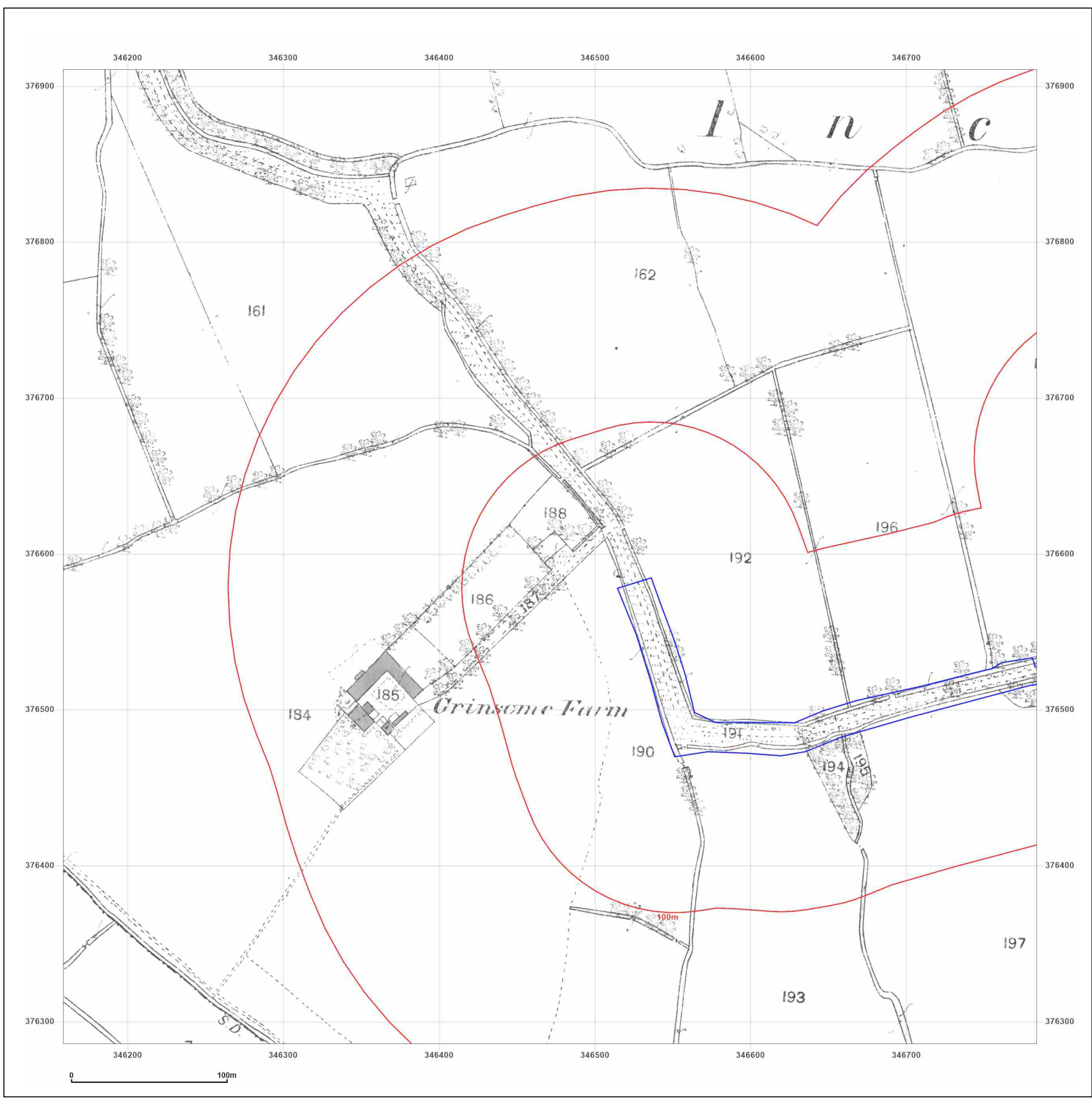


Produced by
 Groundsure Insights
 T: 08444 159000
 E: info@groundsure.com
 W: www.groundsure.com

© Crown copyright and database rights 2018 Ordnance Survey 100035207

Production date: 21 July 2023

Map legend available at:
www.groundsure.com/sites/default/files/groundsure_legend.pdf



Site Details:

346936 , 376635

Client Ref: 70111088-201
Report Ref: GS-7PE-Y20-72W-UXJ_LS_1_1
Grid Ref: 346471, 376598

Map Name: County Series

Map date: 1898

Scale: 1:2,500

Printed at: 1:2,500



Surveyed 1898
 Revised 1898
 Edition N/A
 Copyright N/A
 Levelled N/A

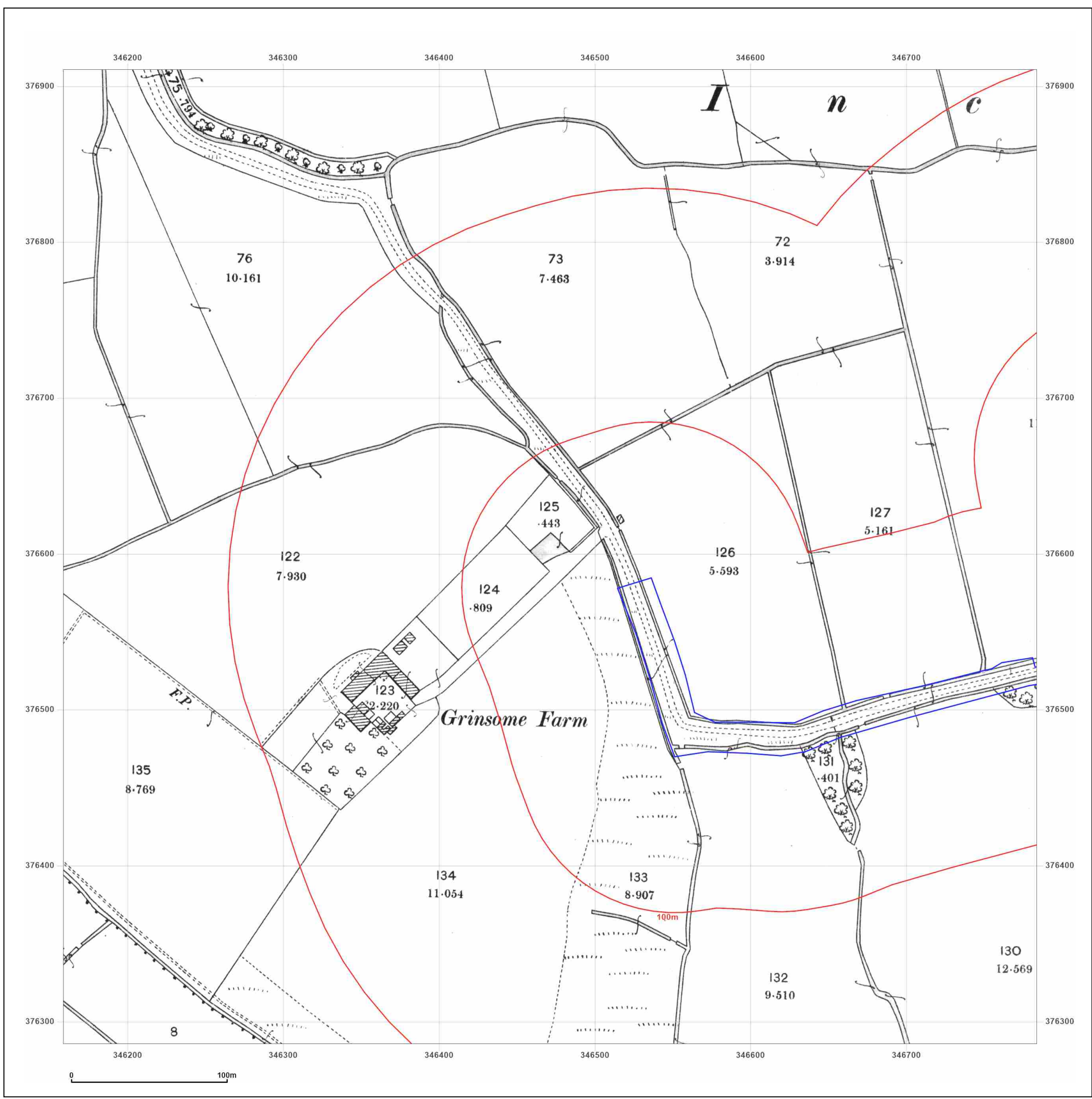


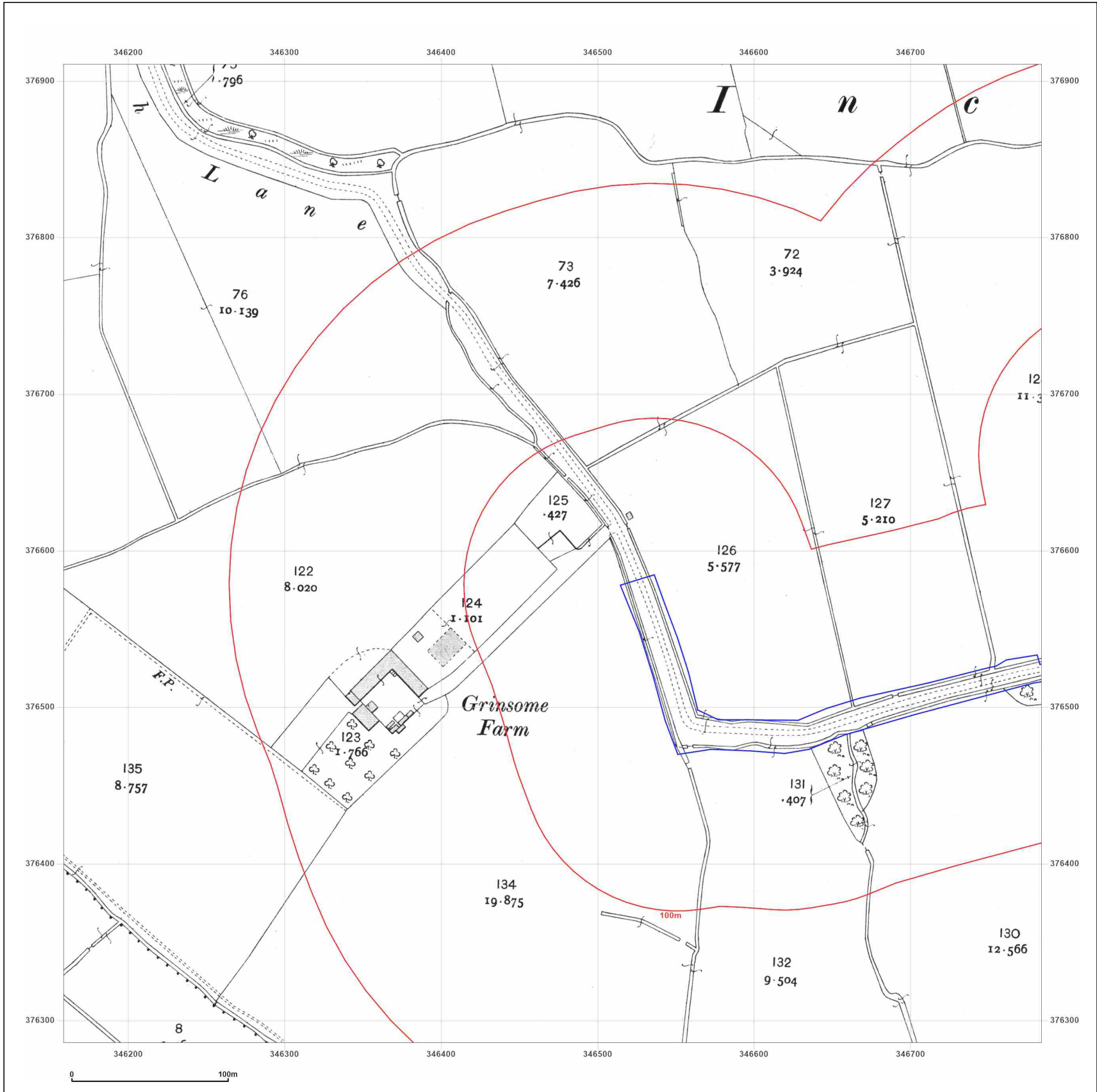
Produced by
 Groundsure Insights
 T: 08444 159000
 E: info@groundsure.com
 W: www.groundsure.com

© Crown copyright and database rights 2018 Ordnance Survey 100035207

Production date: 21 July 2023

Map legend available at:
www.groundsure.com/sites/default/files/groundsure_legend.pdf





Site Details:
346936 , 376635

Client Ref: 70111088-201
Report Ref: GS-7PE-Y20-72W-UXJ_LS_1_1
Grid Ref: 346471, 376598

Map Name: County Series
Map date: 1910
Scale: 1:2,500
Printed at: 1:2,500



Surveyed 1910
Revised 1910
Edition N/A
Copyright N/A
Levelled N/A

Powered by



Produced by
Groundsure Insights
T: 08444 159000
E: info@groundsure.com
W: www.groundsure.com

© Crown copyright and database rights 2018 Ordnance Survey 100035207

Production date: 21 July 2023

Map legend available at:
www.groundsure.com/sites/default/files/groundsure_legend.pdf

Site Details:

346936 , 376635

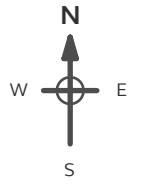
Client Ref: 70111088-201
Report Ref: GS-7PE-Y20-72W-UXJ_LS_1_1
Grid Ref: 346471, 376598

Map Name: National Grid

Map date: 1971

Scale: 1:2,500

Printed at: 1:2,500



Surveyed N/A
 Revised 1971
 Edition N/A
 Copyright 1971
 Levelled 1960

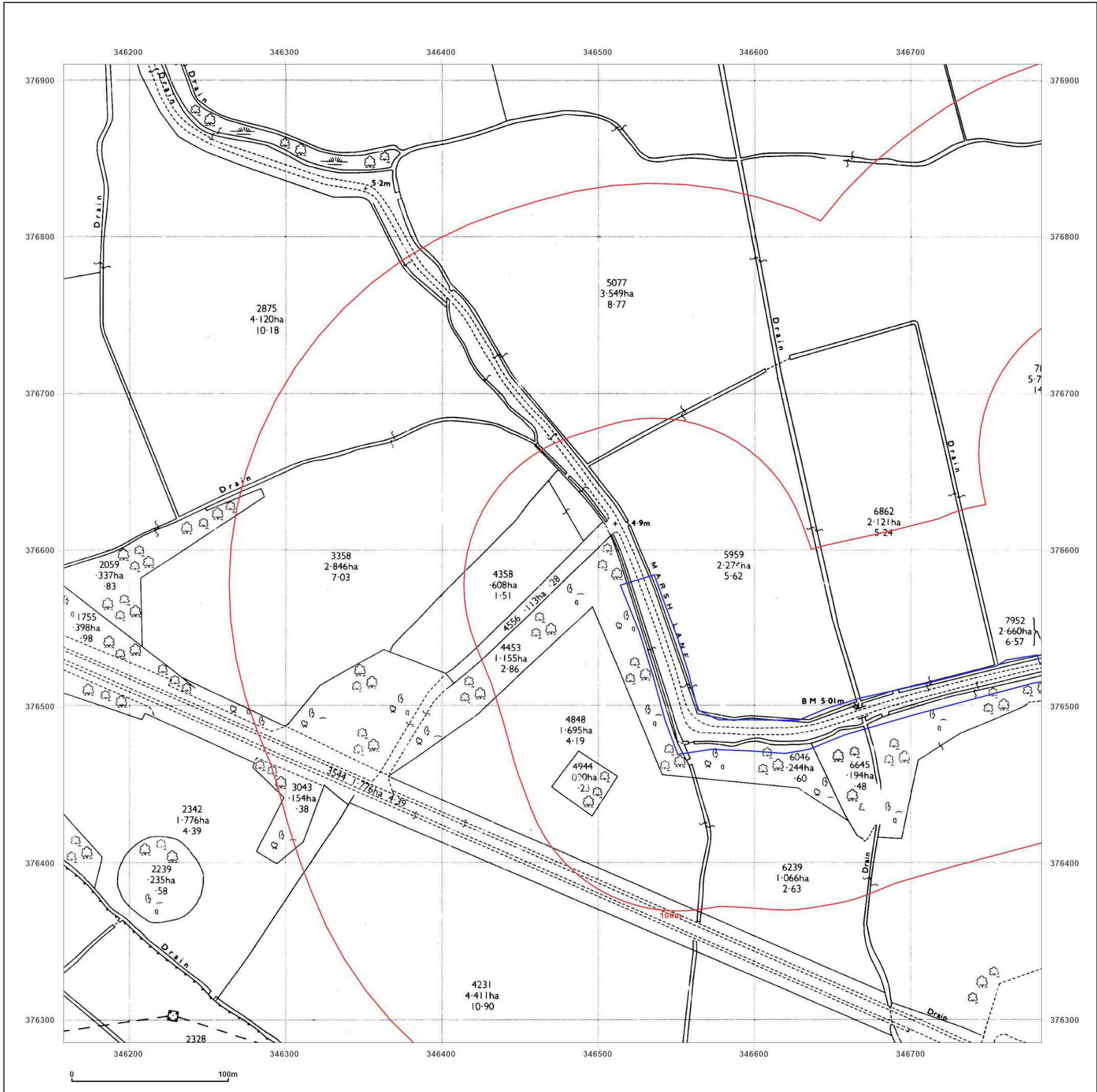


Produced by
 Groundsure Insights
 T: 08444 159000
 E: info@groundsure.com
 W: www.groundsure.com

© Crown copyright and database rights 2018 Ordnance Survey 100035207

Production date: 21 July 2023

Map legend available at:
www.groundsure.com/sites/default/files/groundsure_legend.pdf



Site Details:

346936 , 376635

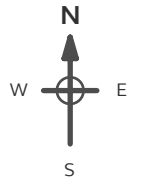
Client Ref: 70111088-201
Report Ref: GS-7PE-Y20-72W-UXJ_LS_1_1
Grid Ref: 346471, 376598

Map Name: National Grid

Map date: 1984

Scale: 1:2,500

Printed at: 1:2,500



Surveyed 1960
 Revised 1984
 Edition N/A
 Copyright 1984
 Levelled 1960

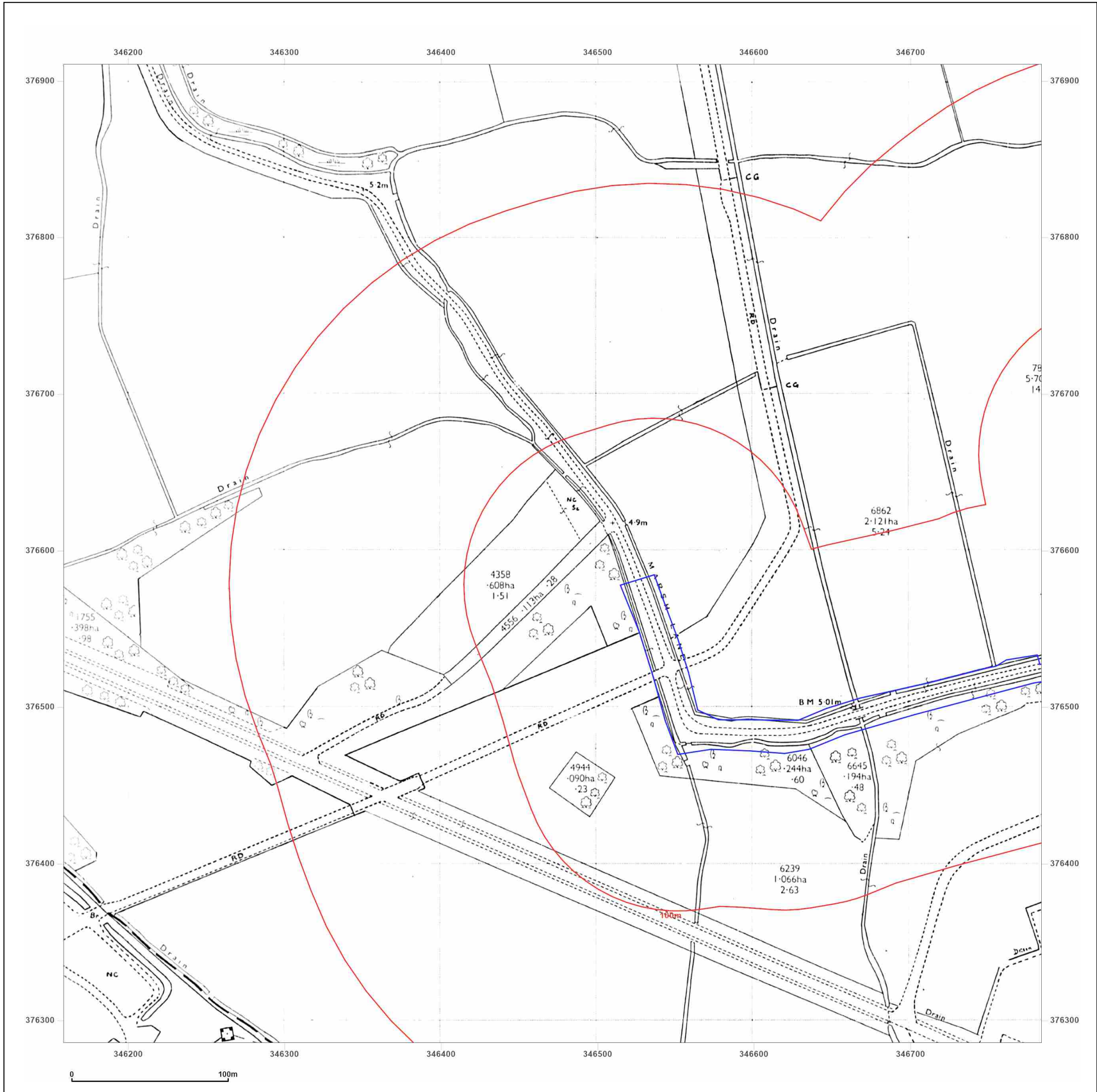


Produced by
 Groundsure Insights
 T: 08444 159000
 E: info@groundsure.com
 W: www.groundsure.com

© Crown copyright and database rights 2018 Ordnance Survey 100035207

Production date: 21 July 2023

Map legend available at:
www.groundsure.com/sites/default/files/groundsure_legend.pdf



Site Details:

346936 , 376635

Client Ref: 70111088-201
Report Ref: GS-7PE-Y20-72W-UXJ_LS_1_1
Grid Ref: 346471, 376598

Map Name: National Grid

Map date: 1992

Scale: 1:2,500

Printed at: 1:2,500



Surveyed 1992
 Revised N/A
 Edition N/A
 Copyright 1992
 Levelled N/A



Produced by
 Groundsure Insights
 T: 08444 159000
 E: info@groundsure.com
 W: www.groundsure.com

© Crown copyright and database rights 2018 Ordnance Survey 100035207

Production date: 21 July 2023

Map legend available at:
www.groundsure.com/sites/default/files/groundsure_legend.pdf

