

**Key to Symbols**

- Indicative site boundary
- 2km buffer
- 10km buffer
- Local nature reserve
- National Nature Reserves (NNR)
- Country park
- Ramsar
- Special Areas of Conservation (SAC)
- Sites of Special Scientific Interest (SSSI)
- Ancient & Semi-Natural Woodland
- Green belt

**Notes**

**Basemap:** Esri, Intermap, NASA, NGA, USGS, Esri UK, Esri, HERE, Garmin, METI/NASA, USGS, Esri UK, Esri, HERE, Garmin, FAO, NOAA, USGS

**Data Sources:** ©Historic England 2020. Contains Ordnance Survey Data © Crown copyright and database right 2020. Contains Environment Agency information © Environment Agency and/or database right. © Natural England copyright. Contains Ordnance Survey Data © Crown copyright and database right 2020.

01	23/09/21	SD	Environmental Constraints	NC	AM
Rev	Date	Drawn	Description	Ch'k'd	App'd

**M M**  
**MOTT MACDONALD**

Mott MacDonald House  
 8-10 Sydenham Road  
 Croydon, CR0 2EE  
 United Kingdom  
 T +44 (0)20 8774 2000  
 W mottmac.com

**Client**

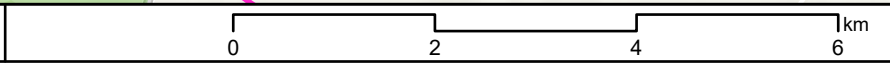
Anglian Water

**Title**

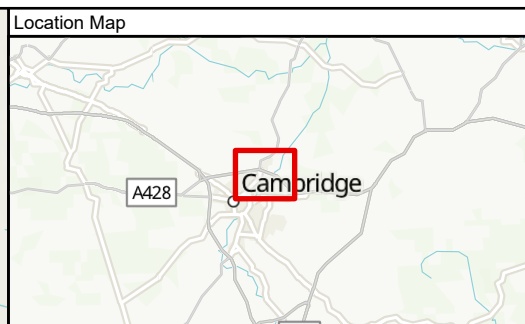
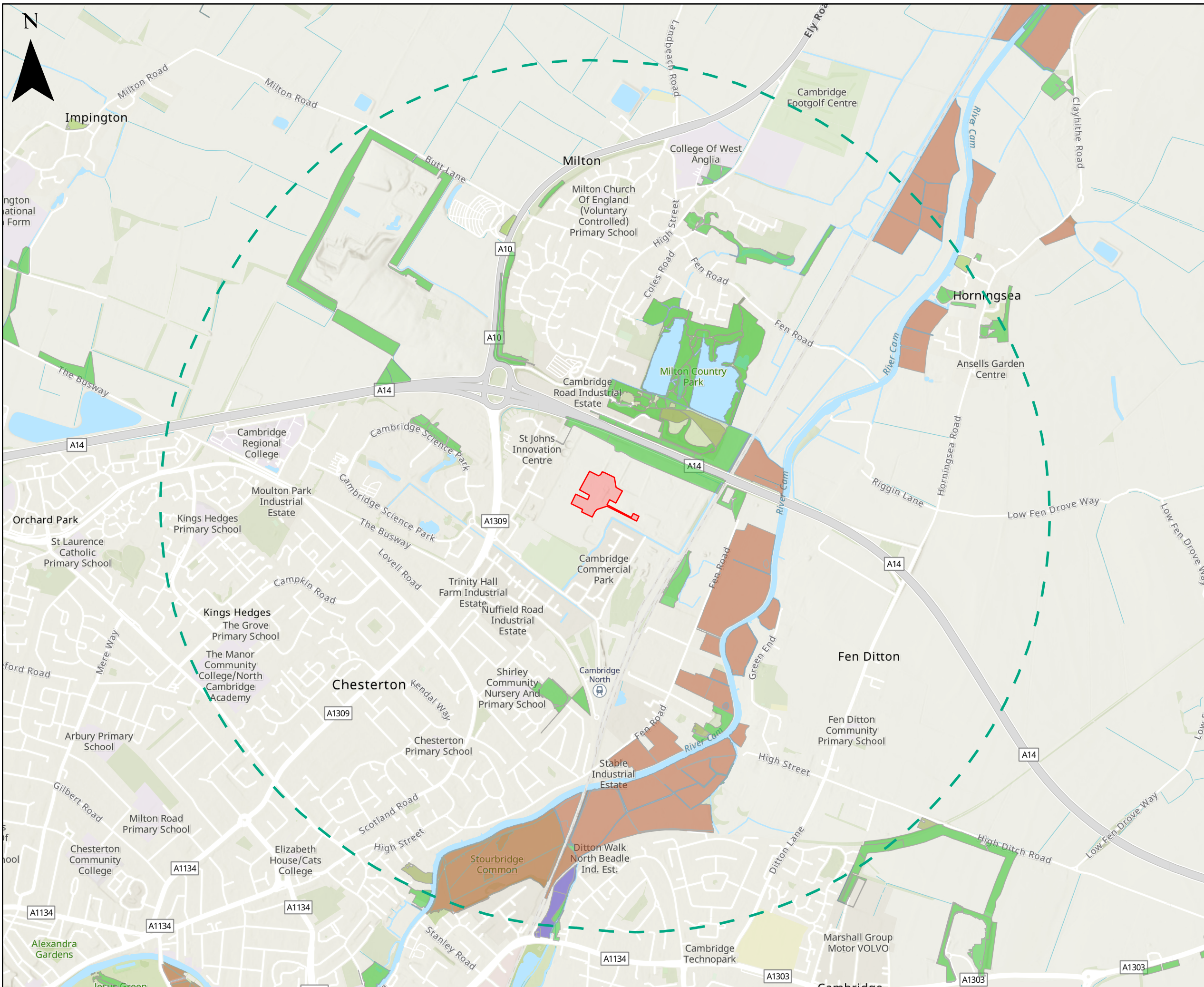
Milton STC  
 Environmental Permit Application  
 Designated Habitat Sites

Designed	-	Eng Check	-
Drawn	S Davies	Coordination	N Cunningham
GIS Check	S Davies	Approved	A Manns
Scale at A3	Status	Rev	Security
1:75,000	PRE	P1	STD

© Mott MacDonald Ltd.  
 This document is issued for the party which commissioned it and for specific purposes connected with the captioned project only. It should not be relied upon by any other party or used for any other purpose.  
 We accept no responsibility for the consequences of this document being relied upon by any other party, or being used for any other purpose, or containing any error or omission which is due to an error or omission in data supplied to us by other parties.



Drawing Number  
 100101265-MMD-GIS-0001



**Key to Symbols**

- Indicative site boundary
- 2km buffer
- Coastal and floodplain grazing marsh
- Deciduous woodland
- Lowland calcareous grassland
- Lowland fens
- No main habitat but additional habitats present
- Traditional orchard

**Notes**  
**Basemap:** Esri, Intermap, NASA, NGA, USGS, Esri UK, Esri, HERE, Garmin, FAO, METI/NASA, USGS, Esri Community Maps Contributors, Esri UK, Esri, HERE, Garmin, INCREMENT P, METI/NASA, USGS  
**Data Sources:** ©Historic England 2020. Contains Ordnance Survey Data © Crown copyright and database right 2020. Contains Environment Agency information © Environment Agency and/or database right. © Natural England copyright. Contains Ordnance Survey Data © Crown copyright and database right 2020.

01	23/09/21	SD	Environmental Constraints	NC	AM
Rev	Date	Drawn	Description	Ch'k'd	App'd

**M M**  
**MOTT MACDONALD**


Mott MacDonald House  
 8-10 Sydenham Road  
 Croydon, CR0 2EE  
 United Kingdom  
 T +44 (0)20 8774 2000  
 W mottmac.com

Client  
**Anglian Water**

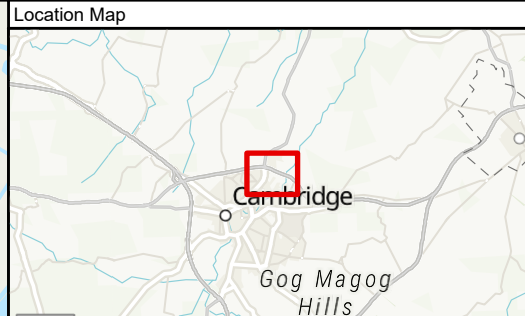
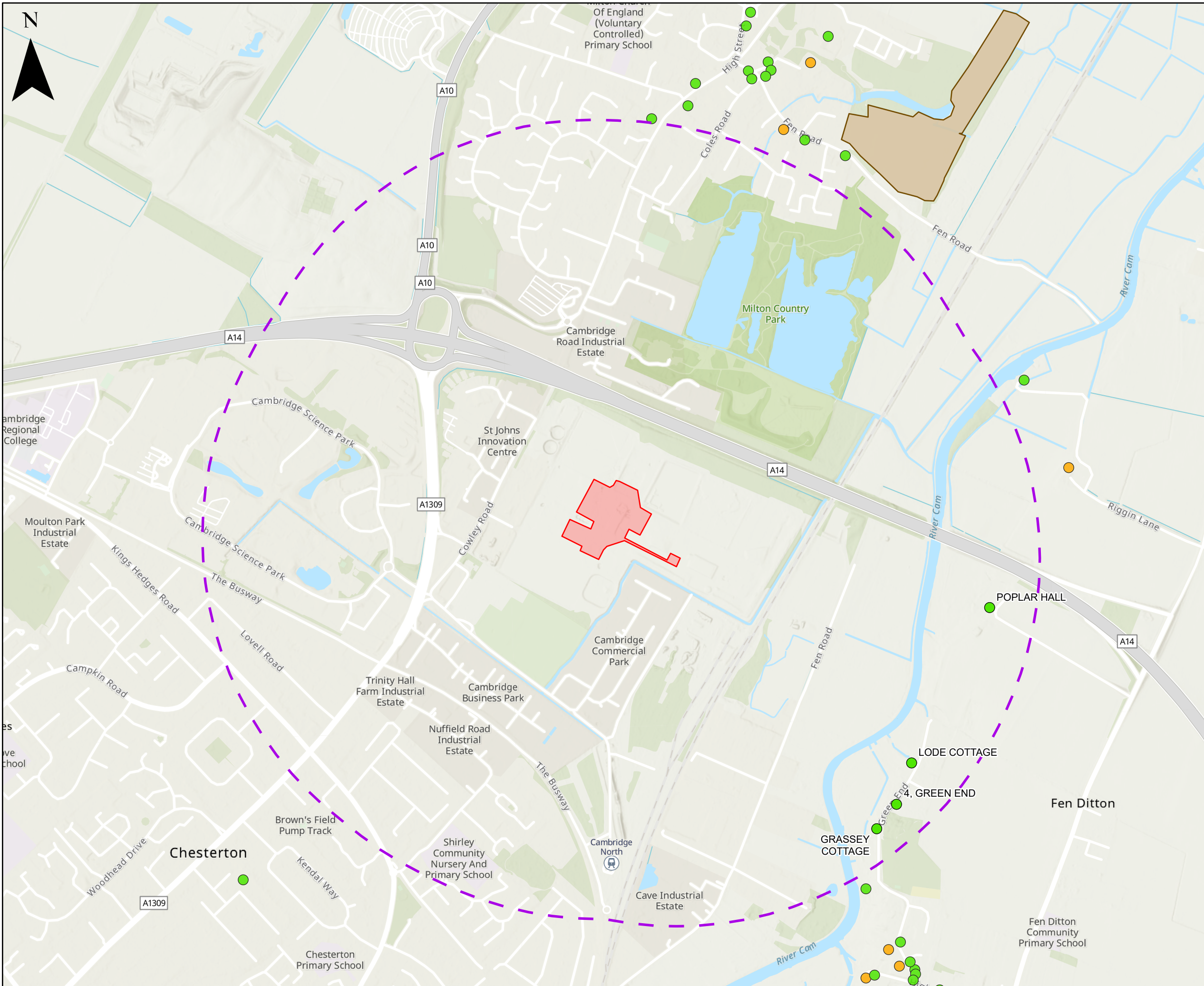
Title  
**Milton STC  
 Environmental Permit Application  
 Non-Statutory Designated Habitat Sites**

Designed	-	Eng Check	-
Drawn	S Davies	Coordination	N Cunningham
GIS Check	S Davies	Approved	A Manns
Scale at A3	Status	Rev	Security
1:17,500	PRE	P1	STD

© Mott MacDonald Ltd.  
 This document is issued for the party which commissioned it and for specific purposes connected with the captioned project only. It should not be relied upon by any other party or used for any other purpose.  
 We accept no responsibility for the consequences of this document being relied upon by any other party, or being used for any other purpose, or containing any error or omission which is due to an error or omission in data supplied to us by other parties.



Drawing Number  
**100101265-MMD-GIS-0002**



- Key to Symbols**
- Indicative site boundary
  - 1km buffer
  - Grade II\* Listed Building
  - Grade II Listed Building
  - Scheduled monument

**Notes**  
**Basemap:** Esri, Intermap, NASA, NGA, USGS, Esri UK, Esri, HERE, Garmin, FAO, METI/NASA, USGS, Esri Community Maps Contributors, Esri UK, Esri, HERE, Garmin, INCREMENT P, METI/NASA, USGS  
**Data Sources:** ©Historic England 2020. Contains Ordnance Survey Data © Crown copyright and database right 2020. Contains Environment Agency information © Environment Agency and/or database right. © Natural England copyright. Contains Ordnance Survey Data © Crown copyright and database right 2020.

01	23/09/21	SD	Environmental Constraints	NC	AM
Rev	Date	Drawn	Description	Ch'k'd	App'd

**M M**  
**MOTT MACDONALD**

Mott MacDonald House  
 8-10 Sydenham Road  
 Croydon, CR0 2EE  
 United Kingdom  
 T +44 (0)20 8774 2000  
 W mottmac.com

Client  
**Anglian Water**


Title  
**Milton STC  
 Environmental Permit Application  
 Designated Heritage Sites**

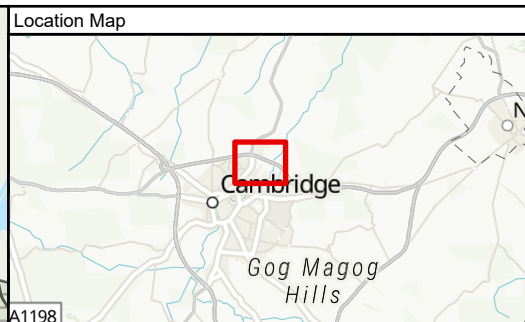
Designed	-	Eng Check	-
Drawn	S Davies	Coordination	N Cunningham
GIS Check	S Davies	Approved	A Manns

Scale at A3	Status	Rev	Security
1:10,000	PRE	P1	STD

Drawing Number  
**100101265-MMD-GIS-0003**

© Mott MacDonald Ltd.  
 This document is issued for the party which commissioned it and for specific purposes connected with the captioned project only. It should not be relied upon by any other party or used for any other purpose.  
 We accept no responsibility for the consequences of this document being relied upon by any other party, or being used for any other purpose, or containing any error or omission which is due to an error or omission in data supplied to us by other parties.





**Key to Symbols**

- Indicative site boundary
- 50m buffer
- 250m buffer
- 500m buffer
- 1km buffer
- Air Quality Management Area (AQMA)

**Notes**

**Basemap:** Esri, Intermap, NASA, NGA, USGS, Esri UK, Esri, HERE, Garmin, FAO, METI/NASA, USGS, Esri Community Maps Contributors, Esri UK, Esri, HERE, Garmin, INCREMENT P, METI/NASA, USGS

**Data Sources:** ©Historic England 2020. Contains Ordnance Survey Data © Crown copyright and database right 2020. Contains Environment Agency information © Environment Agency and/or database right. © Natural England copyright. Contains Ordnance Survey Data © Crown copyright and database right 2020.

01	23/09/21	SD	Environmental Constraints	NC	AM
Rev	Date	Drawn	Description	Ch'k'd	App'd

**M M**  
**MOTT MACDONALD**

Mott MacDonald House  
 8-10 Sydenham Road  
 Croydon, CR0 2EE  
 United Kingdom  
 T +44 (0)20 8774 2000  
 W mottmac.com

**Client**


Anglian Water

**Title**

Milton STC  
 Environmental Permit Application  
 Sensitive Receptors

Designed	-	Eng Check	-
Drawn	S Davies	Coordination	N Cunningham
GIS Check	S Davies	Approved	A Manns
Scale at A3	Status	Rev	Security
1:10,000	PRE	P1	STD

© Mott MacDonald Ltd.  
 This document is issued for the party which commissioned it and for specific purposes connected with the captioned project only. It should not be relied upon by any other party or used for any other purpose.  
 We accept no responsibility for the consequences of this document being relied upon by any other party, or being used for any other purpose, or containing any error or omission which is due to an error or omission in data supplied to us by other parties.



Drawing Number  
 100101265-MMD-GIS-0004