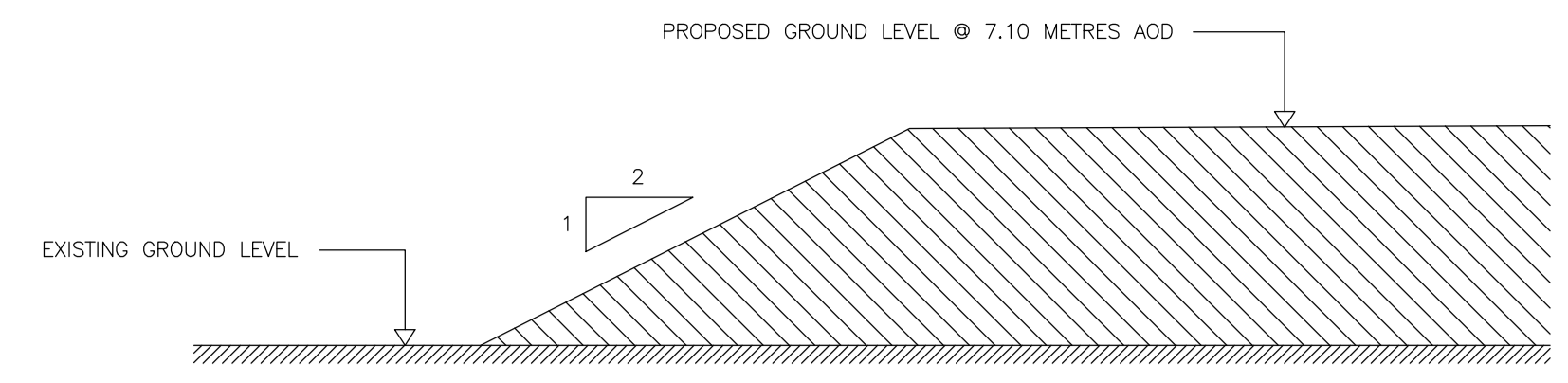
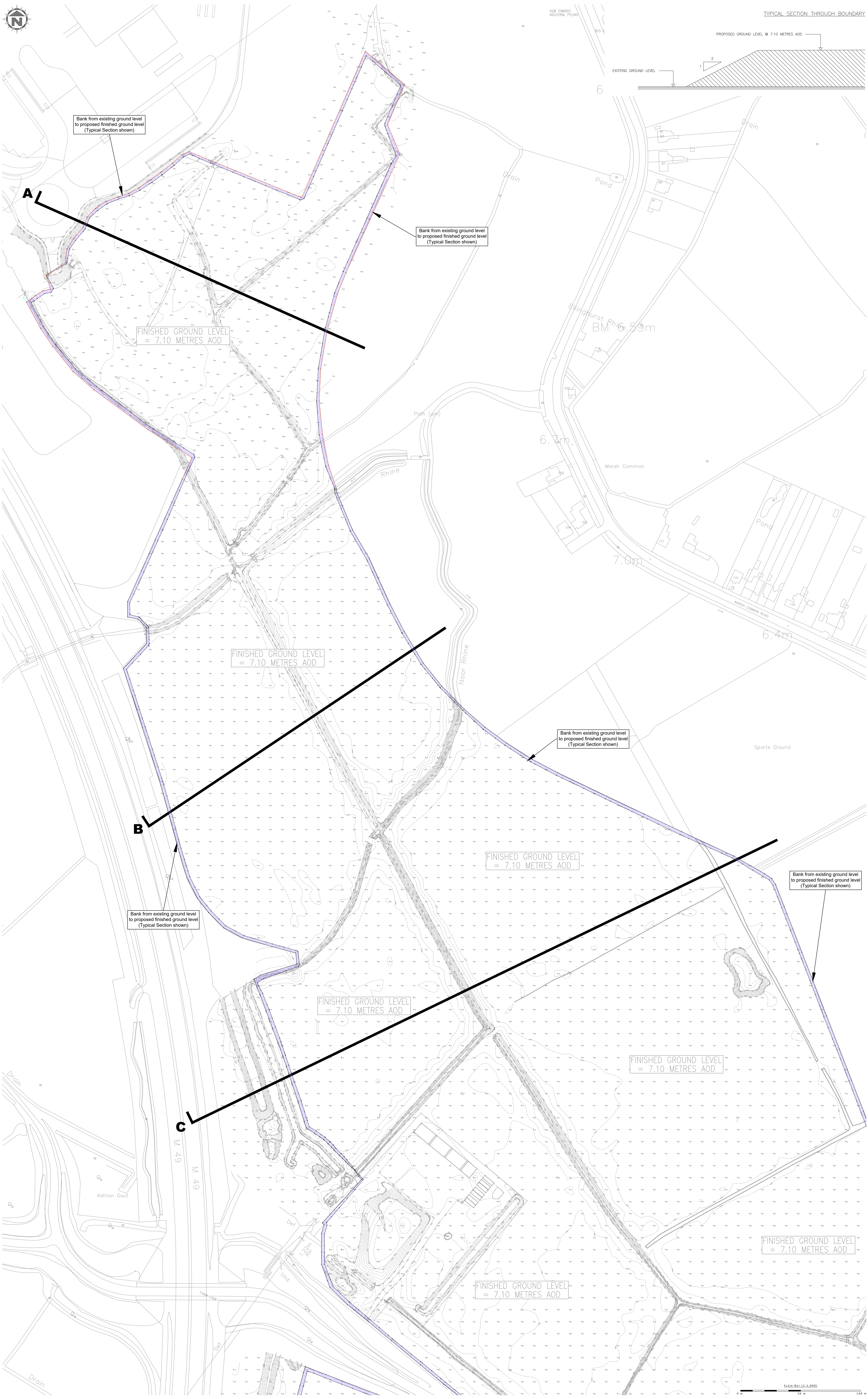


TYPICAL SECTION THROUGH BOUNDARY




NOTES
Survey of Existing Ground Levels undertaken using drone surveying techniques by Adam Ridgeway of Benchmark South West Ltd. Survey processed including linework to achieve the represented levels and features undertaken by both Adam Ridgeway (Benchmark South West Ltd) and Richard Sims of Oaktree Environmental Ltd. No on ground verification of levels/features undertaken. Cropping and grass heights (including overgrowth present at field margins and ditch banks) may distort the final levels but this is considered to be minimal and negligible given the area of the study site. Additional points and levels for the northern area of the site were taken from a survey undertaken by RPS in April 2010 (Job No. ACV56602, Drg. No. 600).
All spatial data is relative to the OSTN02 grid projection and OSGM02 Geoid. Spot levels shown in mAOD.

Rev	Date	Init	Description
A	30.1.19	RS	Initial drawing
B	11.1.19	RS	Boundary change



Oaktree Environmental Ltd
Waste, Planning and Environmental Consultants



DRAWING TITLE
PROPOSED GROUND LEVELS

CLIENT
Bristol & Avon Group Ltd

PROJECT/SITE
Westgate, Severnside, Bristol

SCALE @ A0	JOB NO	CLIENT NO	
1:1,000	2928	772	
DRAWING NUMBER	SHEET No	REV	STATUS
2928/772/04	1 of 2	B	Issued
DRAWN	CHECKED	DATE	
RS	RS	11.02.19	

Line House, Road Ten, Winsford, Cheshire, CW7 3QZ
t: 01606 558833 | e: sales@oaktree-environmental.co.uk