




- Key:
-  Permit Boundary
 -  EMP1 EMP 1
 -  EMP2 EMP 2

Drawing Title: Emision Points
Ref: 020.1_09_013
Scale: 1:600 (A3)
Date: 2023-12-11
Revision: REV B
Drawn By: AIL
Address: Lincoln Storm Ltd UK Worle Quarry Kewstoke Road Weston-Super-Mare Somerset BS22 9LF
Changelog: - Removal of emission points




UMBRELLA ENVIRONMENTAL
PROTECTING YOUR BUSINESS

