

Nature and Heritage Conservation

Screening Report: Bespoke Installation

Reference	EPR/MP3804MU/A001
NGR	ST 53093 81177
Buffer (m)	30
Date report produced	09/09/2021
Number of maps enclosed	7

The nature conservation sites identified in the table below must be considered in your application.

Nature and heritage conservation sites	Screening distance (km)	Further information
Special Areas of Conservation (cSAC or SAC)	10	Joint Nature Conservation Committee
Avon Gorge Woodlands (SAC)		
Severn Estuary (SAC)		
River Wye (SAC)		
Special Protection Area (pSPA or SPA)	10	Joint Nature Conservation Committee
Severn Estuary (SPA)		
Ramsar	10	Joint Nature Conservation Committee
Severn Estuary (Ramsar)		
Sites of Special Scientific Interest (SSSI)	2	Natural England
Severn Estuary (SSSI)		

Local Wildlife Sites (LWS)	2	Appropriate Local Record Centre (LRC)
Severn Estuary		
Avonmouth Sewage Works and Hoar Gout		
Hallen Marsh Junction		
Kings Weston Lane Rhine		
Lawrence Weston Road Rhines		
Moorhouse Farm and Stuppill Rhines		
Salt Rhine and Moorhouse Rhine		
St. Andrews Road Rhine		
Severn Estuary SSSI (part of) - New Passage to Chittening Warth		

Protected Species	Screening distance (m)	Further Information
European eel <i>Anguilla anguilla</i> migratory route	up to 500m	Natural England
Atlantic salmon <i>Salmo salar</i> migratory route		Appropriate Local Record Centre (LRC)
Twaiite shad <i>Alosa fallax</i> migratory route		
Unidentified shad <i>Alosa</i> migratory route		
River lamprey <i>Lampetra fluviatilis</i> migratory route		
Sea lamprey <i>Petromyzon marinus</i> migratory route		
Water Vole <i>Arvicola amphibius</i>		

Protected Habitats

Screening distance (m)

Further Information

Coastal Saltmarsh

up to 500m

[Natural England](#)

Mudflats

Coastal and Floodplain Grazing Marsh

Where protected species are present, a licence may be required from Natural England or the Welsh Government to handle the species or undertake the proposed works.

The relevant Local Records Centre must be contacted for information on the features within local wildlife sites. A small administration charge may also be incurred for this service.

Please note we have screened this application for protected and priority sites, habitats and species for which we have information. It is however your responsibility to comply with all environmental and planning legislation, this information does not imply that no other checks or permissions will be required.

Please note the nature and heritage screening we have conducted as part of this report is subject to change as it is based on data we hold at the time it is generated. We cannot guarantee there will be no changes to our screening data between the date of this report and the submission of the permit application, which could result in the return of an application or requesting further information.

customer service line
03708 506 506



incident hotline
0800 80 70 60

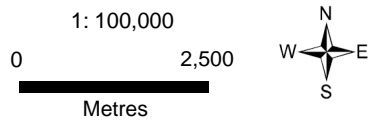
floodline
0845 988 1188

www.environment-agency.gov.uk

Special Areas of Conservation

Legend



-  SAC (England)
-  SAC (Wales)

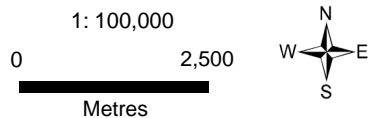


Special Protection Area



Legend



-  SPA (England)
-  SPA (Wales)



Ramsar



Legend

-  Ramsar (England)
-  Ramsar (Wales)

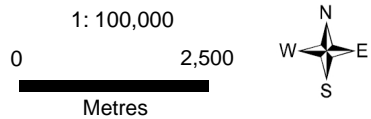


Sites of Special Scientific Interest



Legend

- SSSI (England)
- SSSI (Wales)



Local Wildlife Sites

Legend




 Local Wildlife Sites

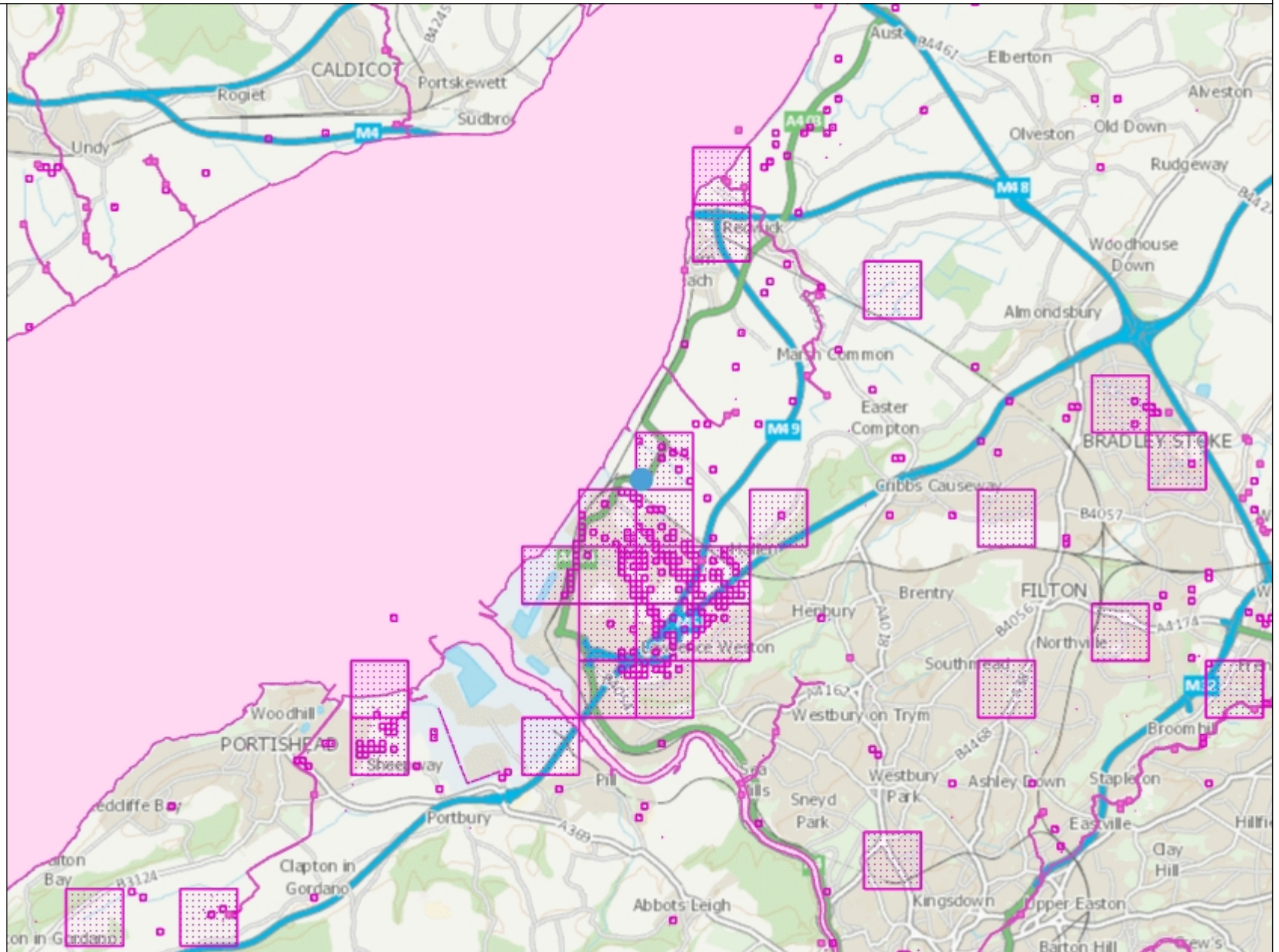


Protected Species

Legend

Protected species screened for Env Permits - complete set

-  Protected species, non fish
-  Protected fish
-  Protected fish migratory route



1: 100,000


0 2,500

Metres



Protected Habitats

Legend

-  Protected Habitats screened for En Permits

