

# Nature and Heritage Conservation

## Screening Report: Bespoke Installation

Reference **EPR/FP3725SX/P001**

NGR **ST 54352 81245**

Buffer (m) **70**

Date report produced **19/07/23**

Number of maps enclosed **9**

**The nature conservation sites identified in the table below must be considered in your application.**

<b>Nature and heritage conservation sites</b>	<b>Screening distance (km)</b>	<b>Further information</b>
Special Areas of Conservation (cSAC or SAC) <b>River Wye</b>	10	<a href="#">Joint Nature Conservation Committee</a>
<b>Severn Estuary</b>		
<b>Avon Gorge Woodlands</b>		
Special Protection Area (pSPA or SPA) <b>Severn Estuary</b>	10	<a href="#">Joint Nature Conservation Committee</a>
Ramsar <b>Severn Estuary</b>	10	<a href="#">Joint Nature Conservation Committee</a>
Sites of Special Scientific Interest (SSSI) <b>Severn Estuary</b>	2	<a href="#">Natural England</a>
Local Nature Reserve (LNR) <b>Lawrence Western Moor</b>	2	<a href="#">Natural England</a>

Local Wildlife Sites (LWS) 2 [Appropriate Local Record Centre \(LRC\)](#)

**Severn Estuary**

**Avonmouth Sewage Works and Hoar Gout**

**Field along M5, Hallen**

**Hallen Marsh Junction**

**Lawrence Western Moor**

**Lawrence Western Road Rhines**

**Moorhouse Farm and Stuppill Rhines**

**Salt Rhine and Moorhouse Rhine**

**Fields above Lawrence Weston Moor**

**Haw Wood and Mount Skitham**

**Impool, Middle Compton and Upper Compton Rhines**

**Spaniorum Hill**

**Severn Estuary SSSI (part of) - New Passage to Chittening Warth**

Ancient Woodland 2 [Woodland Trust](#)

**Ancient Woodland - name unknown** [Forestry Commission](#)

**Ancient Woodland - name unknown** [Natural England/Natural Resources Wales](#)

**Haw Wood**

**Ancient Woodland - name unknown**

Protected Species	Screening distance (m)	Further Information
Twaiite Shad migratory route	up to 500m	<a href="#">Natural England/Natural Resources Wales</a> <a href="#">Appropriate Local Record Centre (LRC)</a>
Unidentified Shad migratory route		Environment Agency. Dial 03708 506 506 for your local Fisheries and Biodiversity team
European Water Vole		

Protected Habitats	Screening distance (m)	Further Information
Coastal and Floodplain Grazing Marsh	up to 500m	<a href="#">Natural England</a>


The relevant Local Records Centre must be contacted for information on the features within local wildlife sites. A small administration charge may also be incurred for this service.

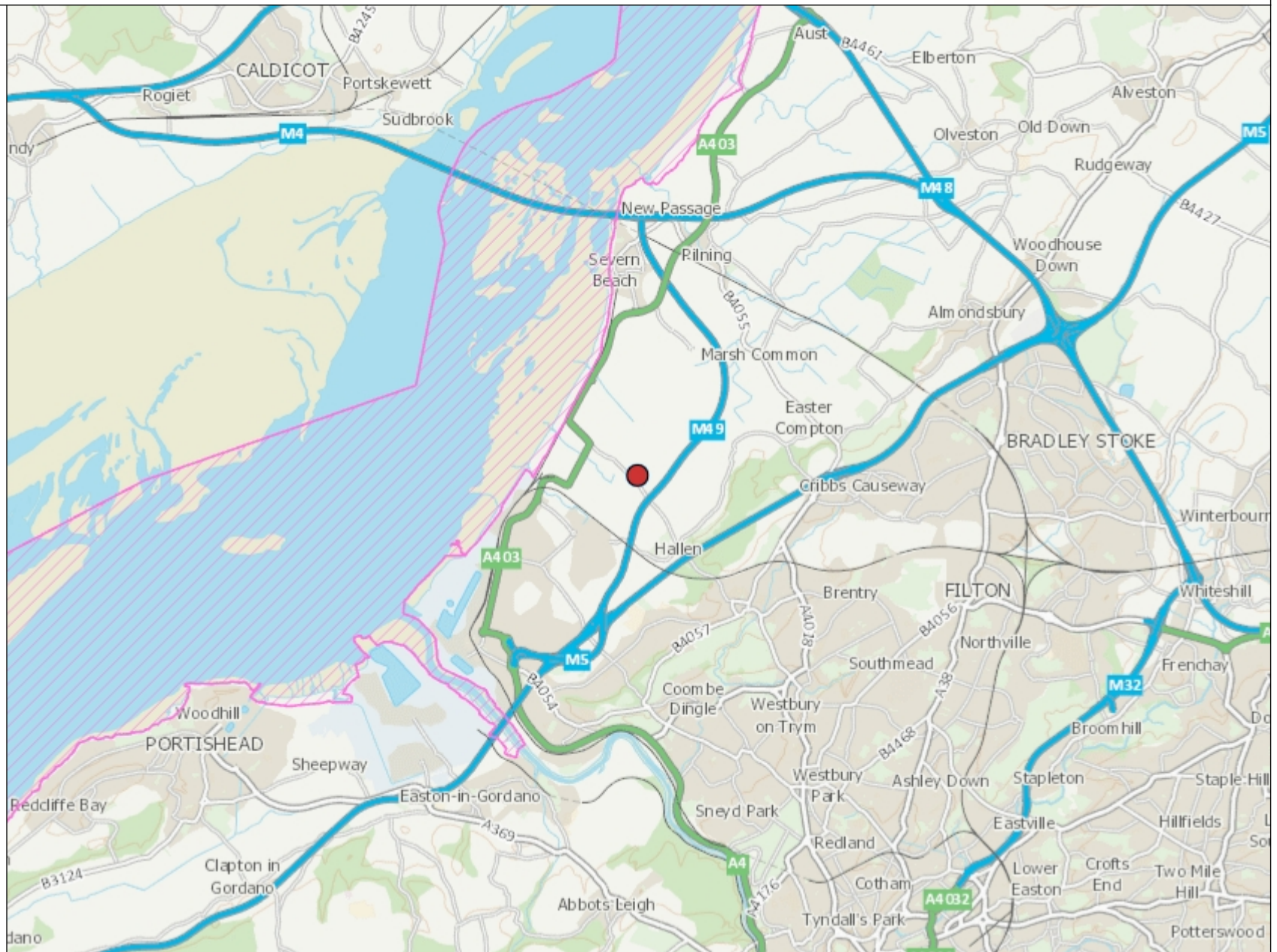
**Please note** we have screened this application for protected and priority sites, habitats and species for which we have information. It is however your responsibility to comply with all environmental and planning legislation, this information does not imply that no other checks or permissions will be required.

**Please note** the nature and heritage screening we have conducted as part of this report is subject to change as it is based on data we hold at the time it is generated. We cannot guarantee there will be no changes to our screening data between the date of this report and the submission of the permit application, which could result in the return of an application or requesting further information.

# SAC

## Legend

 SAC (England)



1: 100,000



0 2,500

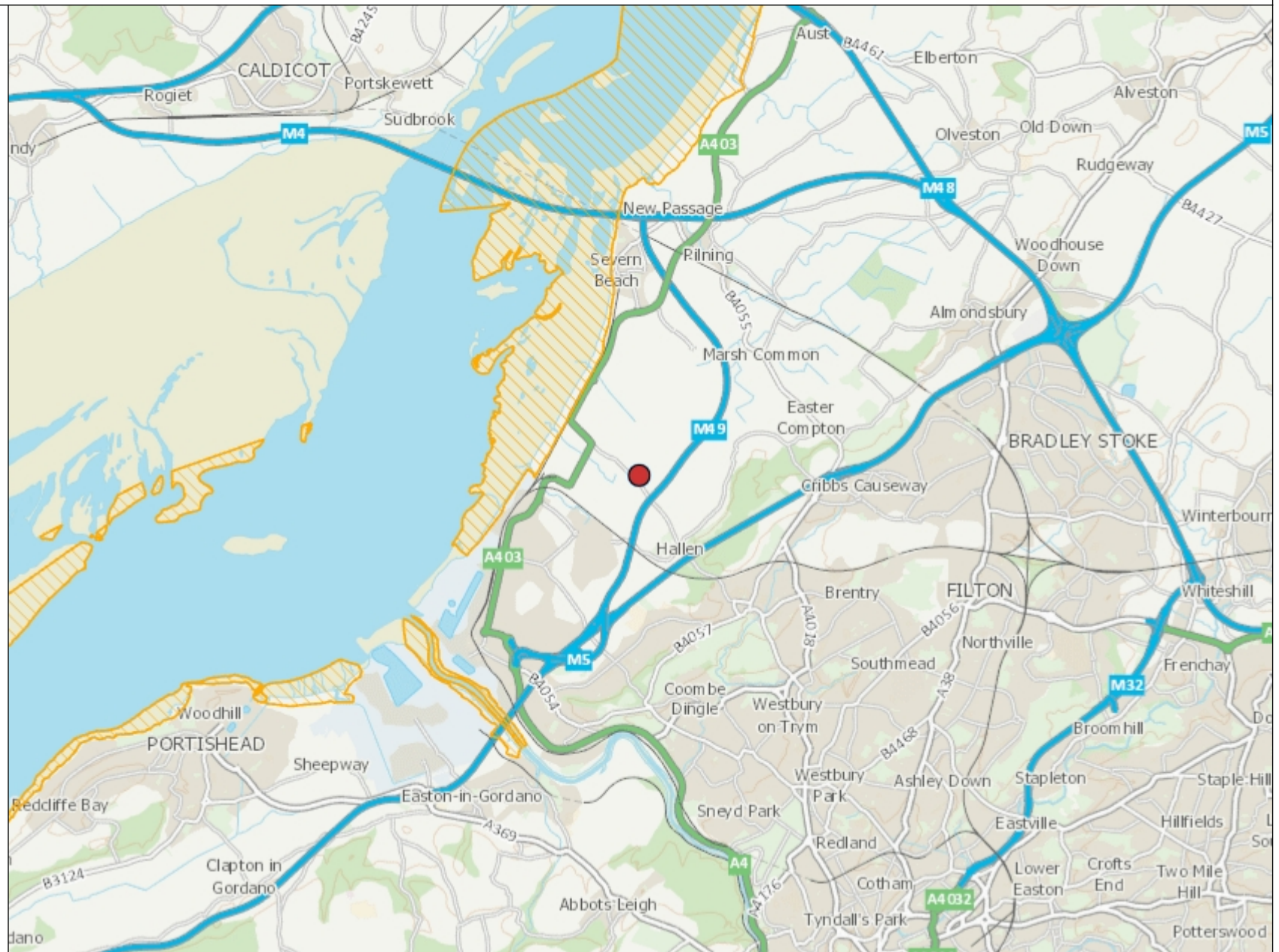
Metres



# SPA

## Legend

-  SPA (England)
-  SPA (Wales)



1: 100,000


0 2,500

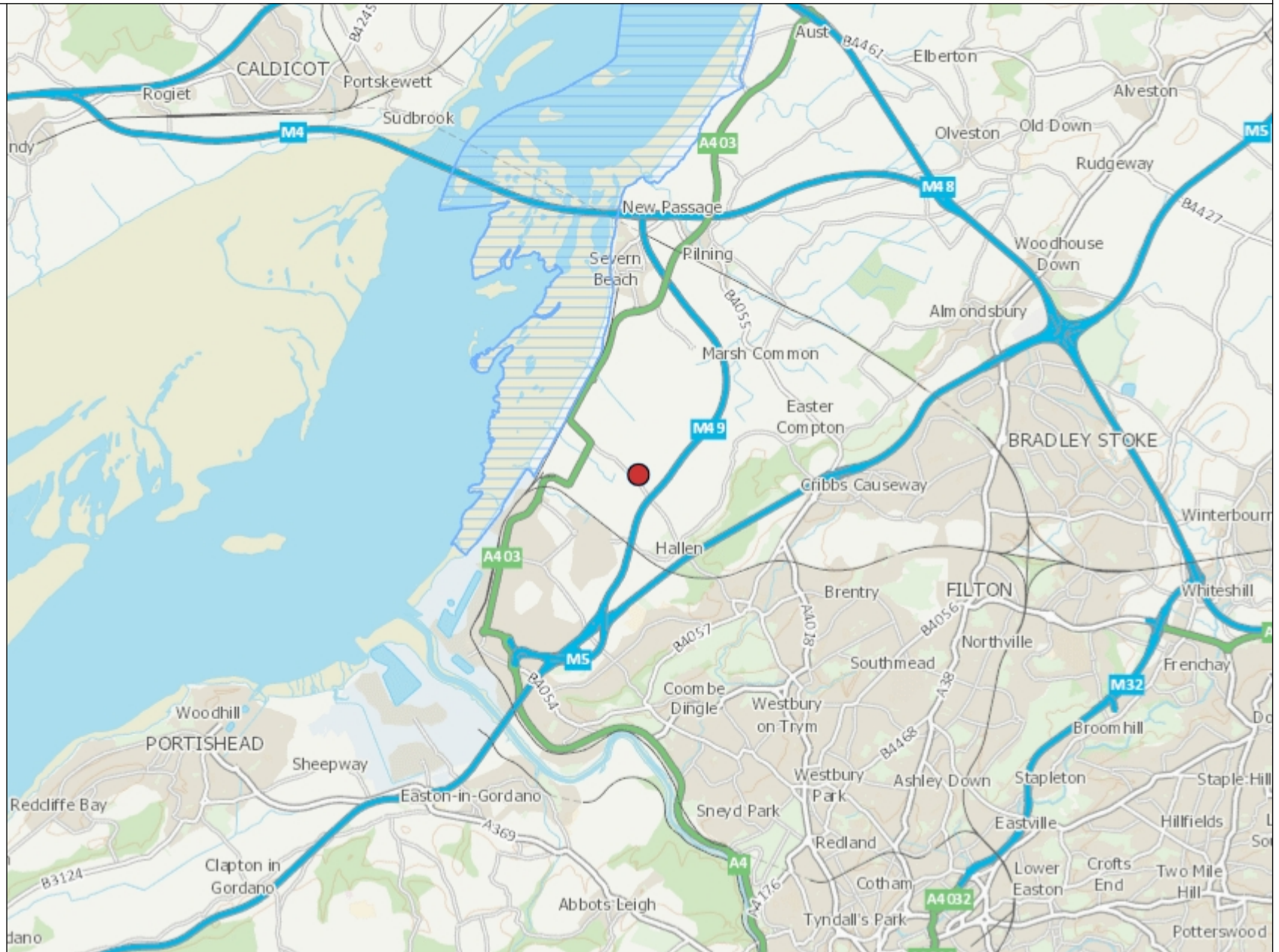
Metres



# Ramsar

## Legend

 Ramsar (England)



1: 100,000


0 2,500

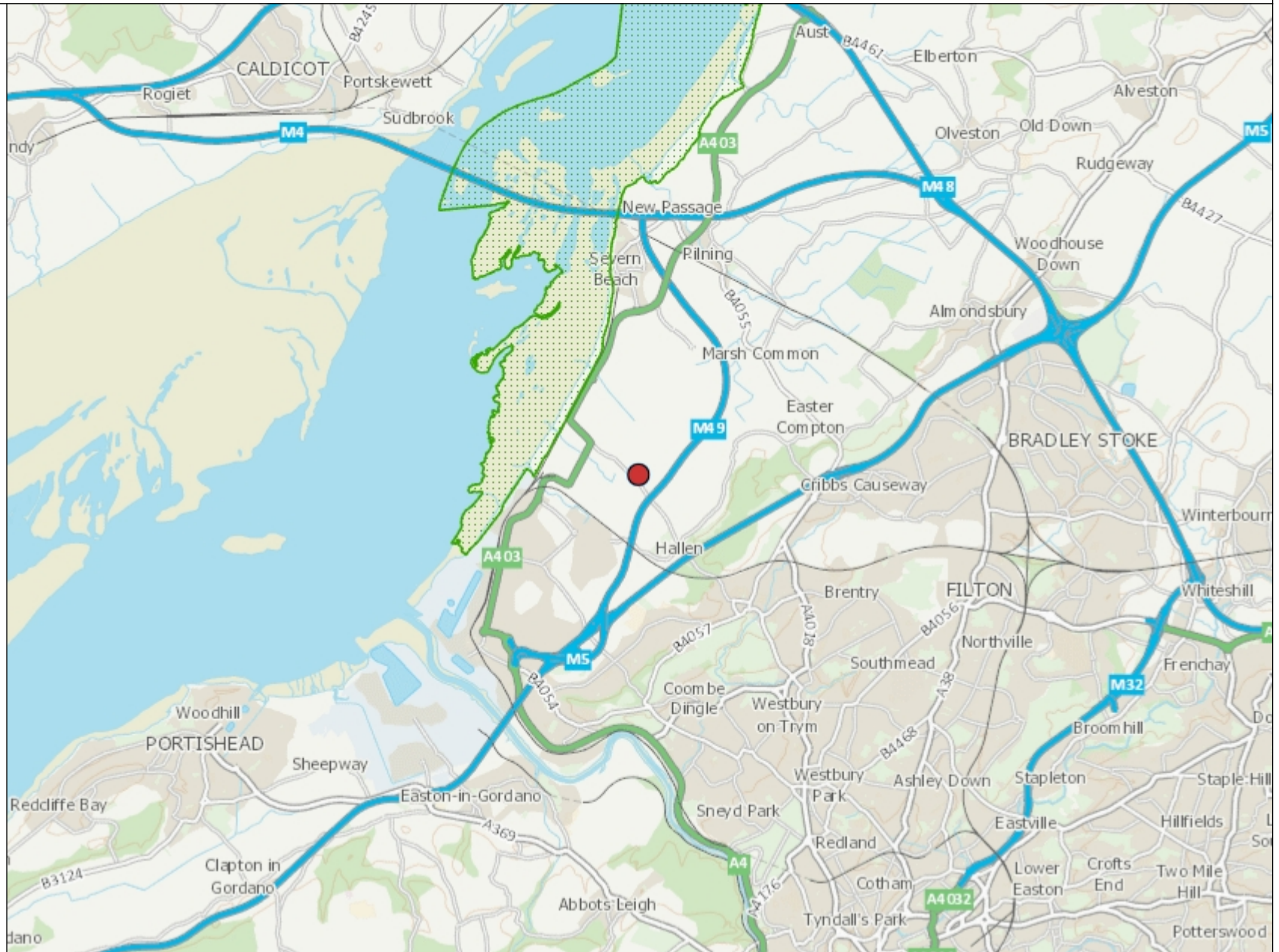
Metres



# SSSI

## Legend

 SSSI (England)




1: 100,000

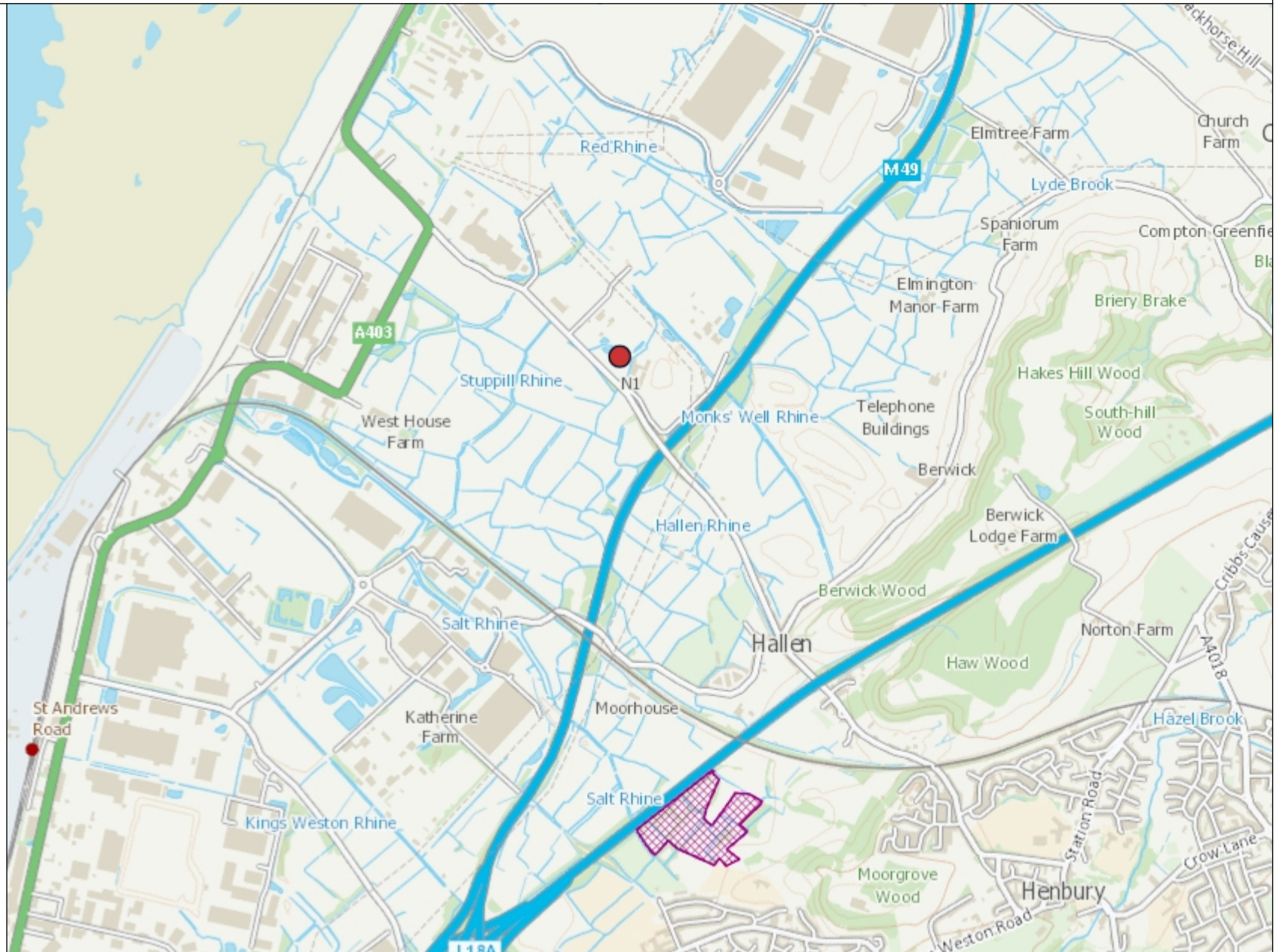
0 2,500

Metres



Legend

 LNR (England)



1: 25,000

0 625

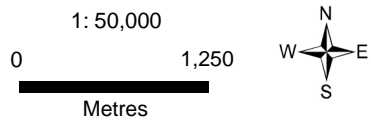
Metres






## Legend

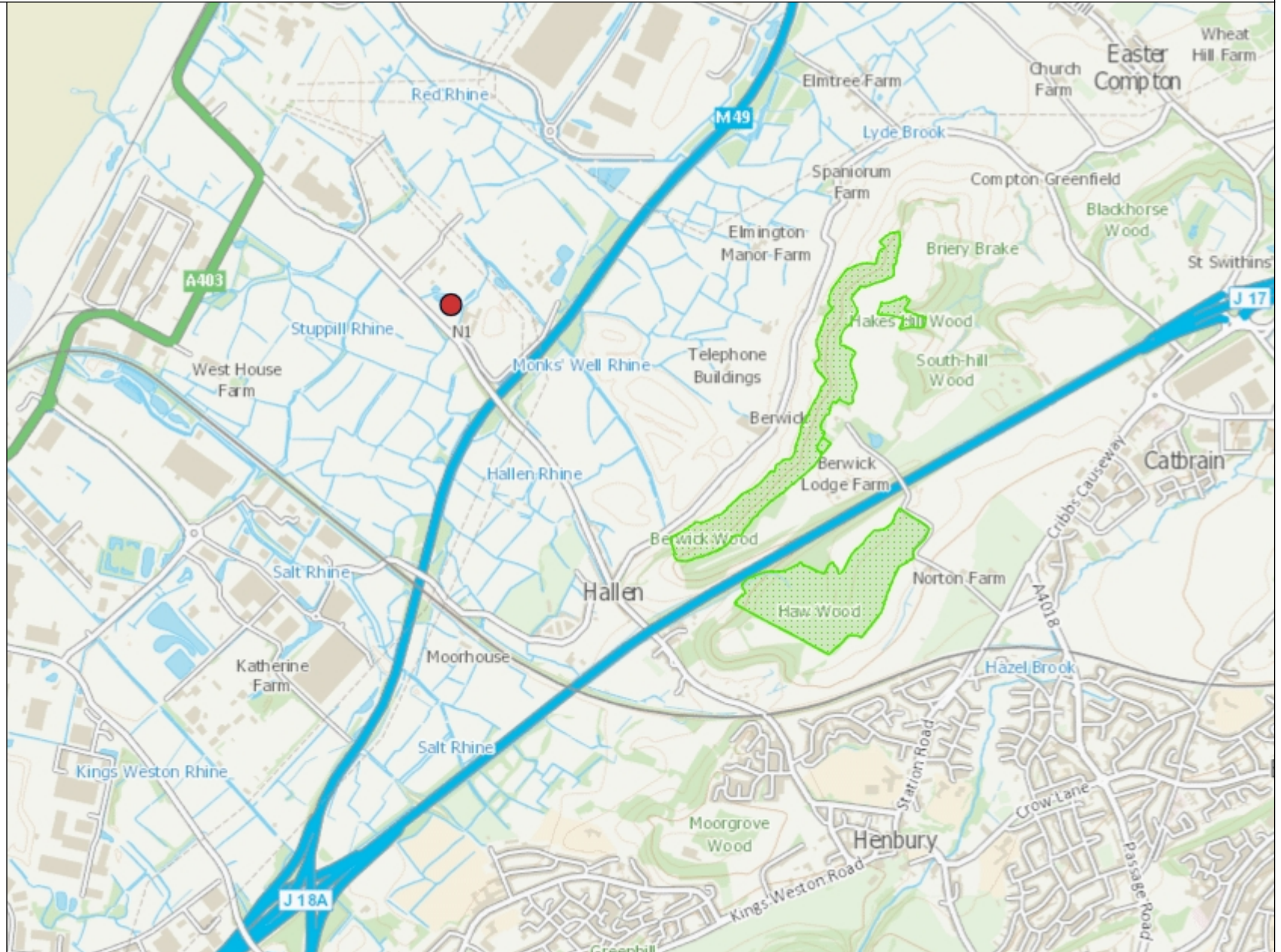
 Local Wildlife Sites



# Ancient Woodland

## Legend




 Ancient Woodland (England)

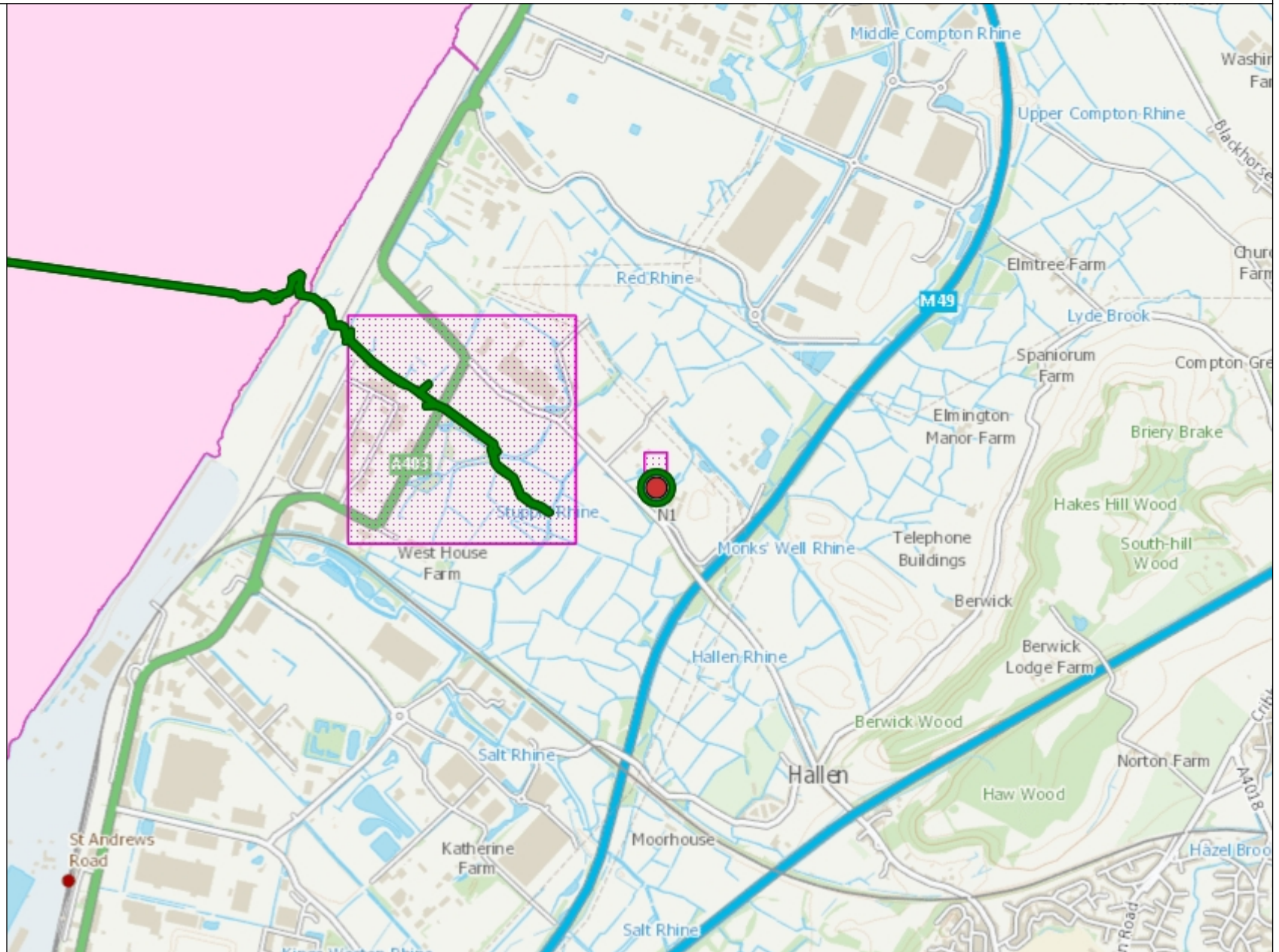


# Protected Species

## Legend

Protected species screened for Env Permits - complete set

-  Protected species, non fish
-  Protected fish
-  Protected fish migratory route




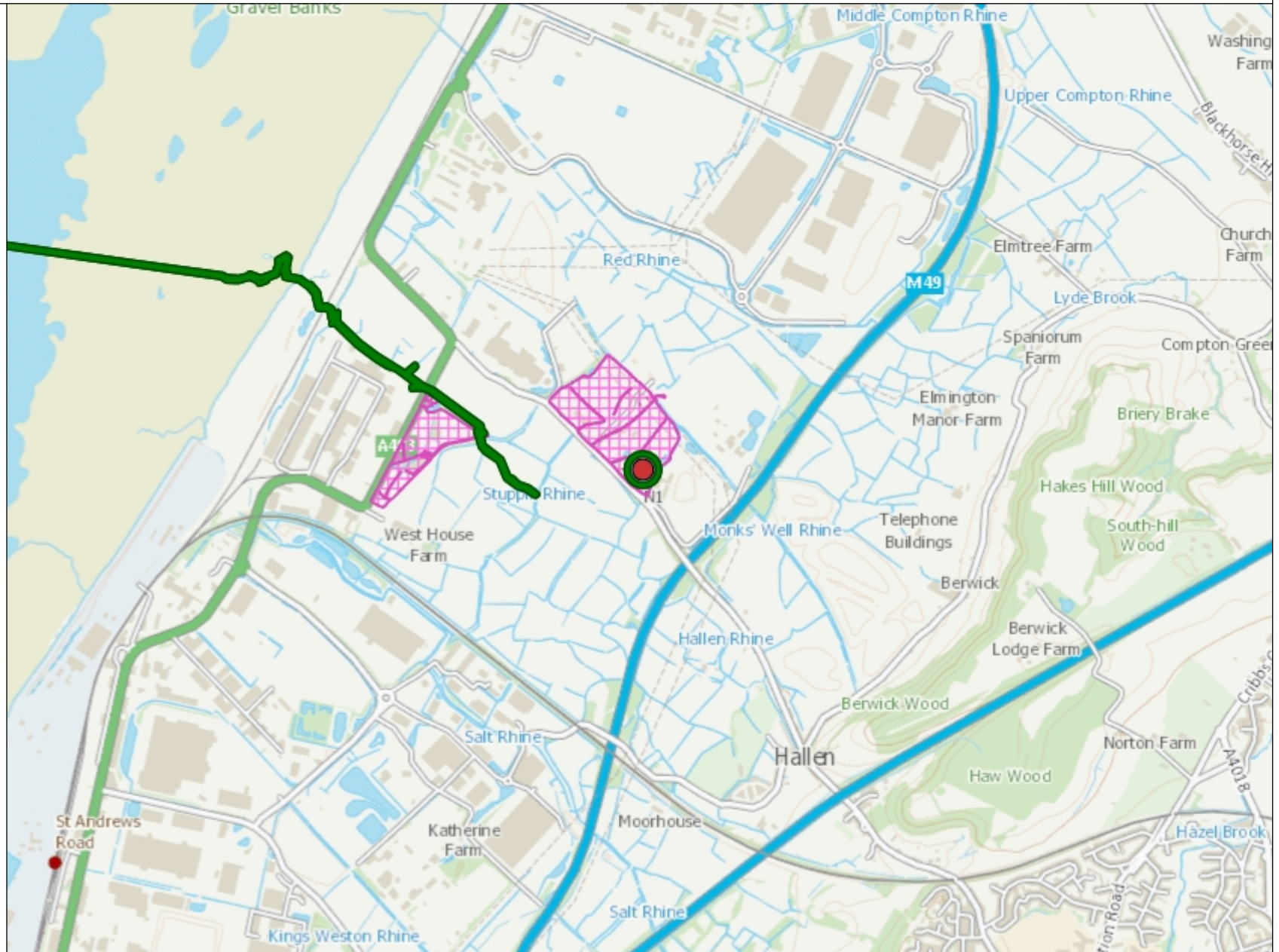
1: 25,000



# Protected Habitats

## Legend

-  Protected Habitats screened for En Permits



1: 25,000

0 625

Metres

