








-  Site Boundary
-  Revised Permit Boundary
-  500 m buffer
-  2km buffer
-  Ancient\_Woodland\_England
-  Local Wildlife Site
-  Priority Habitat Inventory

Map data ©2023 Google



Title: Priority Habitats  
 Client: BAE Systems (Operations) Ltd  
 Job Reference: 023-1932  
 Date: 22/06/23  
 Revision: REV00  
 Scale: As Stated  
 Drawn by: MS  
 Checked by: SPR

