











-  Site Boundary
-  Revised Permit Boundary
-  500 m buffer
-  2km buffer
-  Conservation Areas
-  World Heritage Sites
-  Scheduled Monuments
-  Listed Buildings (May-23)

Map data ©2023 Google



Title: Heritage Assets  
Client: BAE Systems (Operations) Ltd  
Job Reference: 023-1932  
Date: 22/06/23  
Revision: REV00  
Scale: As Stated  
Drawn by: MS  
Checked by: SPR

