

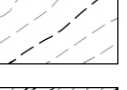







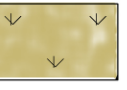




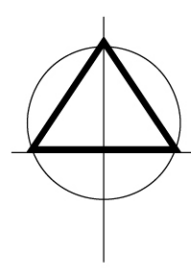


© This drawing is the copyright of Capita Property and Infrastructure Ltd. All Dimensions are to be checked and scaled. Capita Property and Infrastructure Ltd accept no liability for any expense loss or damage of whatsoever nature and however arising from any variation made to this drawing or in the execution of the work to which it relates which has not been referred to them and their approval obtained.



- LEGEND**
-  Country Park Area Boundary
  -  Existing Vegetation To Be Retained and Managed
  -  Existing 1m Contours
  -  Proposed 1m Contours - New Topography
  -  Proposed Woodland Planting
  -  Proposed Woodland Edge/Thicket planting
  -  Proposed Species Rich Grasslands
  -  Proposed Bridleway With Way Marking Posts - 4m Surfaced Route
  -  Grazed Land with Livestock Fence - Exact location/ extent to be confirmed with Tenant Farmer
  -  Proposed Wetland Creation
  -  Proposed Hibernacula
  -  Proposed Acid Grassland
  -  Proposed Wildflower
  -  Proposed Newt Area Fencing
  -  Proposed Country Park Signage and Information Boards with Associated Fixtures



C	28.06.2017	JW	Revised for RM Submission
B	03.03.2017	JW	Revised for RM Submission
Rev	Date	By	Notes

Client  
Helioslough Ltd

Project  
Radlett SRFI scheme

Drawing Title  
**Country Park - AREA 2  
Landscape Masterplan**

Drawing Status  
For Planning

Scale	Date	Drawn
1:2000@A1	Jan' 2017	JW
Drawing No	Checked	Approved
063533-L-202C		RMK

**CAPITA**

Property and infrastructure  
T+44 (0)121 423 6060  
1st Floor, Eleven Brindleyplace, 2 Brunswick Square  
Birmingham, B1 2LP www.capita.co.uk/property  
Capita Property and Infrastructure Ltd