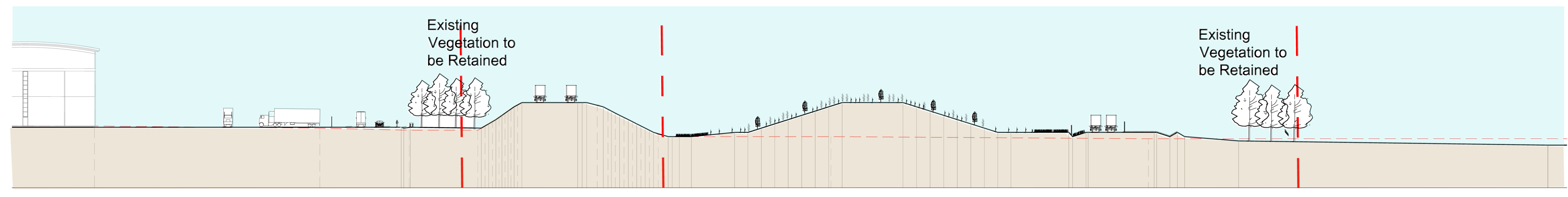
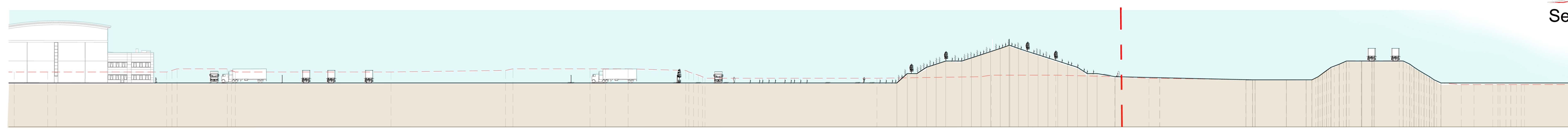


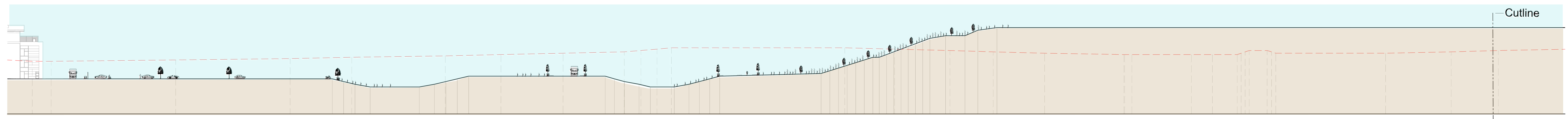
Section A



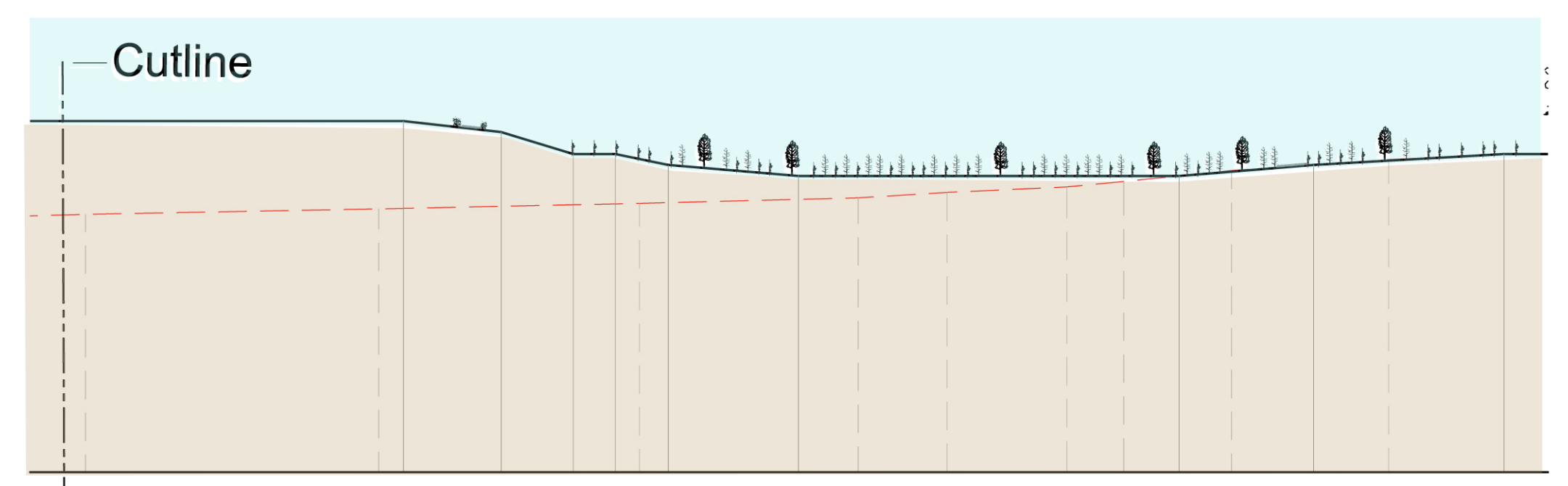
Section B



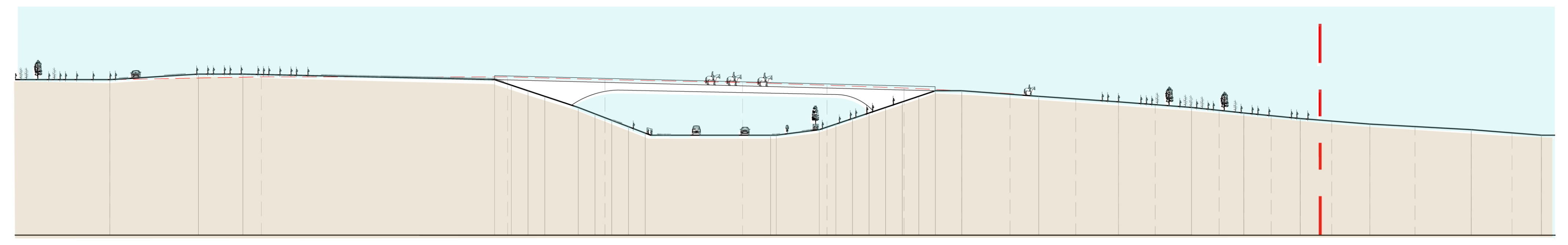
Section C



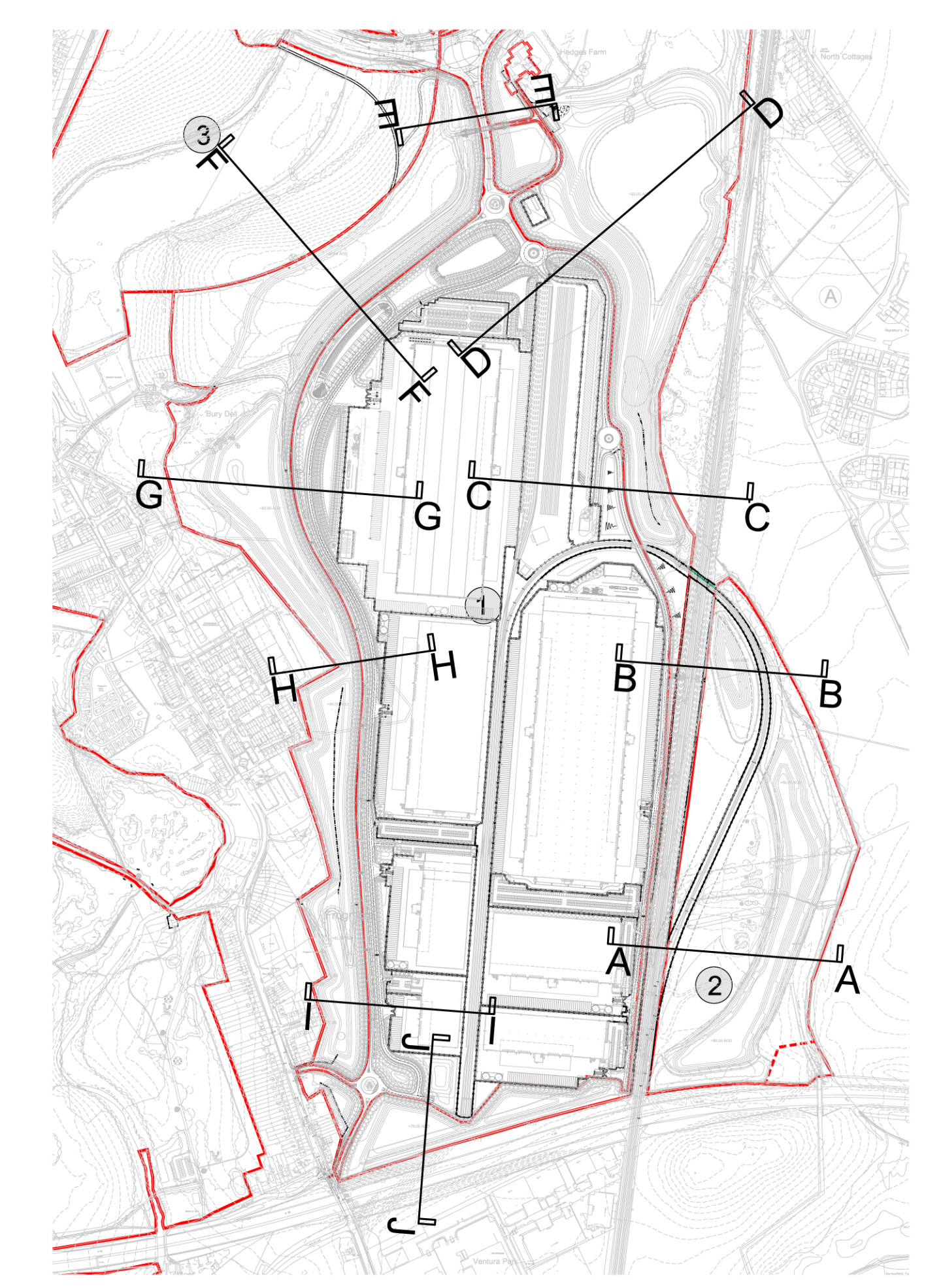
Section D



Section D Continued



Section E



Section Key Plan NTS

Legend

	Existing Ground line
	Proposed Ground line
	Site Boundaries

B	27/06/17	JW	For RM Application
A	31/01/17	JW	For RM Application
Rev	Date	By	Notes
Client			
Helloslough LTD			
Project			
Radlett SRFI Scheme			
Drawing Title			
Area 1 & 2 Site Sections 1 of 2			
Drawing Status			
For Planning			
Scale	Date	Drawn	
1:500@A0	Jan '17	LA/ML	
Drawing No	Checked	Approved	
063533-L-451B	JW	JW	