

**Screening Results for:** Bespoke Environmental Permit - Waste Operations, including inert landfills and non-landfill SWMAs

**Date Produced:** 18/05/2023

**Reference number:** EPR/LB3906TZ/A001



**NGR of search:** TL 15736 03259

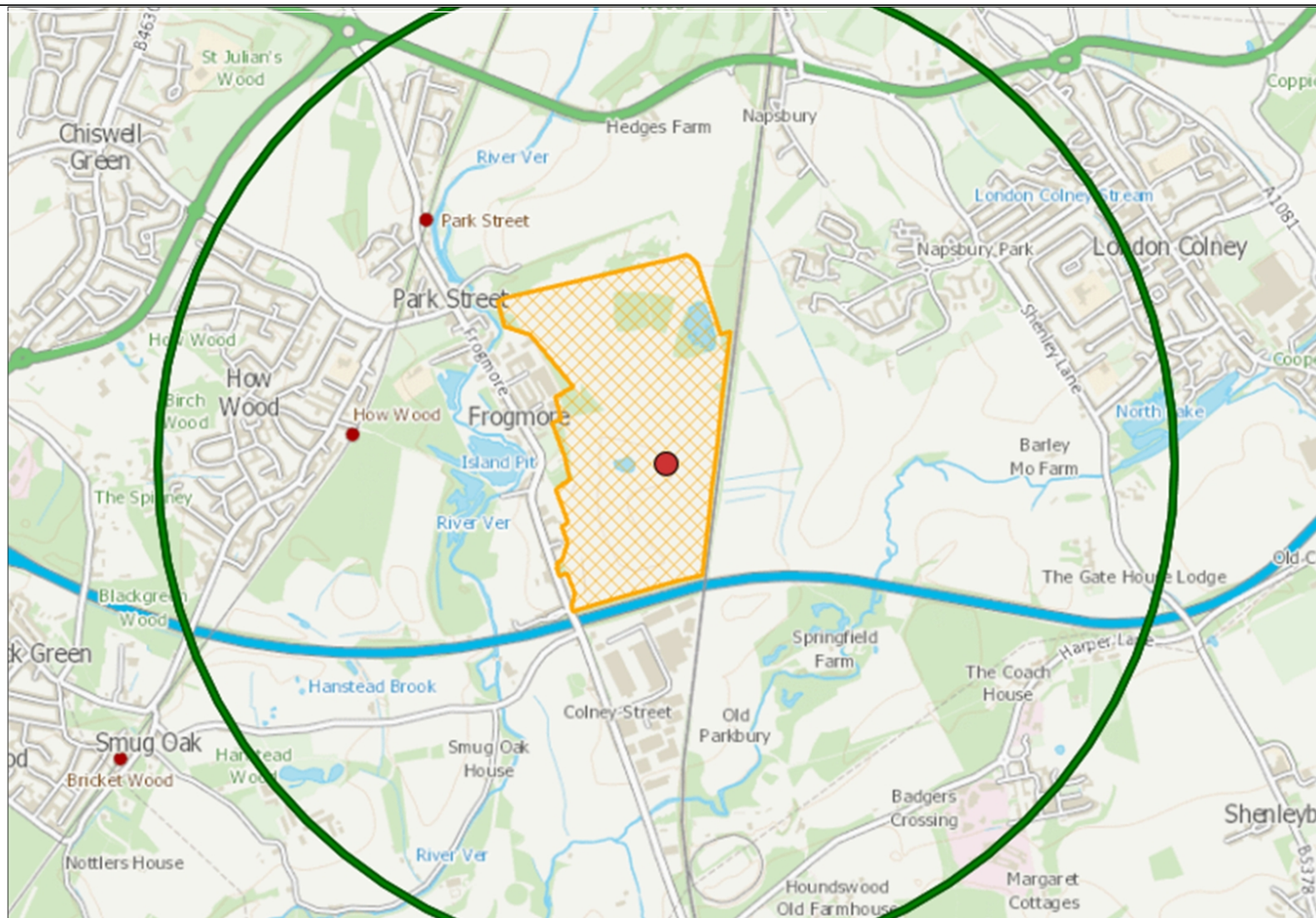
**Notes:**

**Site centre distance (m):** 100



**Legend**

-  Search area
-  Local Wildlife Sites



[Launch EasiMap](#)

© Crown Copyright and database right 2023. Ordnance Survey licence number 100024198. Copyright © Natural England. © Crown Copyright. All rights reserved. Countryside Council for Wales, 100018813, 2023. © Environment Agency copyright and / or database rights 2023. All rights reserved. © Copyright English Heritage. © The National Assembly for Wales.

# Easimap Screening Results

[Click here to download Permit Screening distances](#)

**Screening Results for:** Bespoke Environmental Permit - Waste Operations, including inert landfills and non-landfill SWMAs  
**Reference number:** EPR/LB3906TZ/A001  
**Notes:**

**Date produced:** 18/05/2023  
**NGR of search:** TL 15736 03259  
**Site centre distance (m):** 100

Data	Details	Within	Search Direction	Action
Local Wildlife Sites	Name: Quarry at Former Radlett Aerodrome	0m	Radial	Take account of the requirements of this site. If there is no data available consult Area
Aquifer Designation (Bedrock)	Aquifer type: Principal	0m	Radial	
Aquifer Designation (Superficial)	Aquifer type: Secondary A	0m	Radial	
EPR Installation Team	EPR Team: Installations Herts and North London	0m	Radial	
EPR Waste Team	EPR Team: Waste Hertfordshire, Essex and Luton	0m	Radial	
EPR Land and Water Team	EPR Team: Land and Water Herts and North London	0m	Radial	
Counties	Name: Hertfordshire County	0m	Radial	
Local Authorities	Name: St Albans	0m	Radial	
EA Water Management Areas	Area name: Hertfordshire and North London	0m	Radial	
Historic Landfill Sites	no information	1224m	Radial	Check for the presence of a historic landfill
	no information	0m	Radial	
Authorised Landfill Sites	no information	1294m	Radial	Check for the presence of an authorised landfill
	no information	1225m	Radial	
Ancient Woodland - England	None present	200m		
Ancient Woodland - Wales	None present	200m		
Flood Zone 2	None present	0m		
Flood Zone 3	None present	0m		
Local Nature Reserves - England	None present	200m		
Local Nature Reserves - Wales	None present	200m		
Marine Conservation Zones	None present	1000m		
National Nature Reserves - England	None present	200m		
National Nature Reserves - Wales	None present	200m		
Protected Habitats - Upland Heathland	None present	50m		
Protected Habitats - Deciduous woodland	None present	50m		

# Easimap Screening Results

[Click here to download Permit Screening distances](#)

**Screening Results for:** Bespoke Environmental Permit - Waste Operations, including inert landfills and non-landfill SWMAs  
**Reference number:** EPR/LB3906TZ/A001  
**Notes:**

**Date produced:** 18/05/2023  
**NGR of search:** TL 15736 03259  
**Site centre distance (m):** 100

Data	Details	Within	Search Direction	Action
Protected Habitats - Wet Woodland	None present	50m		
Protected Habitats - Coastal Saltmarsh	None present	50m		
Protected Habitats - Upland Hay Meadows	None present	50m		
Protected Habitats - Upland Calcareous grassland	None present	50m		
Protected Habitats - Lowland meadows	None present	50m		
Protected Habitats - Lowland Heathland	None present	50m		
Protected Habitats - Lowland dry acid grassland	None present	50m		
Protected Habitats - Lowland Calcareous grassland	None present	50m		
Protected Habitats - Intertidal mudflats	None present	0m		
Protected Habitats - Aquifer fed water bodies	None present	50m		
Protected Habitats - Chalk rivers	None present	50m		
Protected Habitats - Saline lagoons	None present	50m		
Protected Habitats - Purple moor grass and Rush Pasture	None present	50m		
Protected Habitats - Maritime Cliff and Slope	None present	0m		
Protected Habitats - Fens	None present	50m		
Protected Habitats - Coastal vegetated shingle	None present	0m		
Protected Habitats - Coastal sand dunes	None present	0m		
Protected Habitats - Mudflats	None present	0m		
Protected Habitats - Culm/Rhos pasture	None present	50m		
Protected Habitats - Blanket Bog	None present	50m		
Protected Habitats - Lowland Raised bog	None present	50m		
Protected Habitats - Coastal and Floodplain Grazing Marsh	None present	50m		
Protected Habitats - Reedbeds	None present	50m		

# Easimap Screening Results

[Click here to download Permit Screening distances](#)

**Screening Results for:** Bespoke Environmental Permit - Waste Operations, including inert landfills and non-landfill SWMAs  
**Reference number:** EPR/LB3906TZ/A001  
**Notes:**

**Date produced:** 18/05/2023  
**NGR of search:** TL 15736 03259  
**Site centre distance (m):** 100

Data	Details	Within	Search Direction	Action
Protected Species - Brown/Sea Trout Salmo trutta	None present	500m		
Protected Species - Sea Trout migratory route Salmo trutta migratory route	None present	500m		
Protected Species - Smelt Osmerus eperlanus	None present	500m		
Protected Species - Smelt migratory route Osmerus eperlanus migratory route	None present	500m		
Protected Species - European eel Anguilla anguilla	None present	500m		
Protected Species - European Eel migratory route Anguilla anguilla migratory route	None present	500m		
Protected Species - Vendace Coregonus albula	None present	500m		
Protected Species - Powan Coregonus lavaretus	None present	500m		
Protected Species - Bullhead Cottus gobio	None present	500m		
Protected Species - Spined Loach Cobitis taenia	None present	500m		
Protected Species - Atlantic Salmon Salmo salar	None present	500m		
Protected Species - Atlantic Salmon migratory route Salmo salar migratory route	None present	500m		
Protected Species - Unidentified Shad Alosa	None present	500m		
Protected Species - Twaite Shad Alosa fallax	None present	500m		
Protected Species - Twaite Shad migratory route Alosa fallax migratory route	None present	500m		
Protected Species - Allis Shad Alosa alosa	None present	500m		
Protected Species - Allis Shad migratory route Alosa alosa migratory route	None present	500m		
Protected Species - Unidentified Shad migratory route Alosa migratory route	None present	500m		
Protected Species - River Lamprey Lampetra fluviatilis	None present	500m		

# Easimap Screening Results

[Click here to download Permit Screening distances](#)

**Screening Results for:** Bespoke Environmental Permit - Waste Operations, including inert landfills and non-landfill SWMAs  
**Reference number:** EPR/LB3906TZ/A001  
**Notes:**

**Date produced:** 18/05/2023  
**NGR of search:** TL 15736 03259  
**Site centre distance (m):** 100

Data	Details	Within	Search Direction	Action
Protected species - Unidentified Lamprey Petromyzontidae	None present	500m		
Protected Species - River Lamprey migratory route Lampetra fluviatilis migratory route	None present	500m		
Protected Species - Brook Lamprey Lampetra planeri	None present	500m		
Protected Species - Sea Lamprey Petromyzon marinus	None present	500m		
Protected Species - Sea Lamprey migratory route Petromyzon marinus migratory route	None present	500m		
Protected Species - Arctic Charr Salvelinus alpinus	None present	500m		
Protected Species - Brown Diving Beetle Agabus brunneus	None present	50m		
Protected Species - One-grooved Diving Beetle Bidessus unistriatus	None present	50m		
Protected Species - Pale Pin-palp Bembidion testaceum	None present	50m		
Protected Species - Gravel Water Beetle Hydrochus nitidicollis	None present	50m		
Protected Species - Shingle Rove Beetle Meotica anglica	None present	50m		
Protected Species - Newberys Rove Beetle Thinobius newberyi	None present	50m		
Protected Species - Depressed (or Compressed) River Mussel Pseudanodonta complanata	None present	50m		
Protected Species - Fine-lined Pea Mussel Odhneripisidium tenuilineatum	None present	50m		
Protected Species - Greater Water-parsnip Sium latifolium	None present	50m		
Protected Species - Hairy Click Beetle Synaptus filiformis	None present	50m		
Protected Species - Lagoon Spire Snail Semisalsa stagnorum	None present	50m		
Protected Species - The Shining Rams-horn Segmentina nitida	None present	50m		
Protected Species - Slender Stonewort Nitella gracilis	None present	50m		

# Easimap Screening Results

[Click here to download Permit Screening distances](#)

**Screening Results for:** Bespoke Environmental Permit - Waste Operations, including inert landfills and non-landfill SWMAs  
**Reference number:** EPR/LB3906TZ/A001  
**Notes:**

**Date produced:** 18/05/2023  
**NGR of search:** TL 15736 03259  
**Site centre distance (m):** 100

Data	Details	Within	Search Direction	Action
Protected Species - Stary Stonewort Nitellopsis obtusa	None present	50m		
Protected Species - Southern Silver-stiletto Clorismia rustica	None present	50m		
Protected Species - Tassel Stonewort Tolypella intricata	None present	50m		
Protected Species - Bembridge Beetle Paracymus aeneus	None present	50m		
Protected Species - Fairy Shrimp Chirocephalus diaphanus	None present	0m		
Protected Species - Fen Raft Spider Dolomedes plantarius	None present	0m		
Protected Species - Glutinous Snail Myxas glutinosa	None present	50m		
Protected Species - Lesser Silver Water Beetle Hydrochara caraboides	None present	50m		
Protected Species - Medicinal Leech Hirudo medicinalis	None present	50m		
Protected Species - Mire Pill Beetle Curimopsis nigrita	None present	50m		
Protected Species - Threatened bryophyte record - WaC Act Schedule 8 Dendrocryphaea lamyana	None present	50m		
Protected Species - Ribbon-Leaved Water Plantain Alisma gramineum	None present	50m		
Protected Species - Threatened lichen record - WaC Act Schedule 8 Collema dichotomum	None present	50m		
Protected Species - Spangled Diving Beetle Graphoderus zonatus	None present	0m		
Protected Species - Tadpole Shrimp Triops cancriformis	None present	50m		
Protected Species - Triangular Club-rush Schoenoplectus triqueter	None present	50m		
Protected Species - Triangular Club-rush Hybrid Schoenoplectus tabernaemontani x triqueter = S. x kuekenthalianus	None present	50m		
Protected Species - Water Germander Teucrium scordium	None present	50m		
Protected Species - European Water Vole Arvicola amphibius	None present	50m		

# Easimap Screening Results

[Click here to download Permit Screening distances](#)

**Screening Results for:** Bespoke Environmental Permit - Waste Operations, including inert landfills and non-landfill SWMAs  
**Reference number:** EPR/LB3906TZ/A001  
**Notes:**

**Date produced:** 18/05/2023  
**NGR of search:** TL 15736 03259  
**Site centre distance (m):** 100

Data	Details	Within	Search Direction	Action
Protected Species - Sand Lizard <i>Lacerta agilis</i>	None present	50m		
Protected Species - Natterjack Toad <i>Epidalea calamita</i>	None present	50m		
Protected Species - Code 4	None present	50m		
Protected Species - Creeping Marshwort <i>Apium repens</i>	None present	50m		
Protected Species - Code 2	None present	250m		
Protected Species - Marsh Fritillary <i>Euphydryas aurinia</i>	None present	50m		
Protected Species - White-clawed Freshwater Crayfish <i>Austropotamobius pallipes</i>	None present	50m		
Protected Species - Southern Damselfly <i>Coenagrion mercuriale</i>	None present	50m		
Protected Species - Desmoulins Whorl Snail <i>Vertigo (Vertigo) moulinsiana</i>	None present	50m		
Protected Species - Narrow-mouthed Whorl Snail <i>Vertigo (Vertilla) angustior</i>	None present	50m		
Protected Species - Geyers Whorl Snail <i>Vertigo (Vertigo) geyeri</i>	None present	50m		
Protected Species - Little Whirlpool Rams-horn Snail <i>Anisus (Disculifer) vorticulus</i>	None present	50m		
Protected Species - Floating Water-plantain <i>Luronium natans</i>	None present	50m		
Protected Species - Code 3	None present	50m		
Protected Species - Marsh Saxifrage <i>Saxifraga hirculus</i>	None present	50m		
Protected Species - Code 1	None present	500m		
Protected Species - Threatened bryophyte record - WaC Act Schedule 8 <i>Petalophyllum ralfsii</i>	None present	50m		
Protected Species - Shore Dock <i>Rumex rupestris</i>	None present	50m		
Protected Species - Threatened bryophyte record - WaC Act Schedule 8 <i>Hamatocaulis vernicosus</i>	None present	50m		
Ramsar Sites - Wales	None present	1000m		

---

# Easimap Screening Results

[Click here to download Permit Screening distances](#)

---

**Screening Results for:** Bespoke Environmental Permit - Waste Operations, including inert landfills and non-landfill SWMAs  
**Reference number:** EPR/LB3906TZ/A001  
**Notes:**

**Date produced:** 18/05/2023  
**NGR of search:** TL 15736 03259  
**Site centre distance (m):** 100

---

Data	Details	Within	Search Direction	Action
Ramsar Sites - England	None present	1000m		
Special Areas of Conservation - England	None present	1000m		
Sites of Special Scientific Interest - Wales	None present	1000m		
Special Protection Areas - England	None present	1000m		
Special Areas of Conservation - Wales	None present	1000m		
Special Protection Areas - Wales	None present	1000m		
Sites of Special Scientific Interest - England	None present	1000m		