

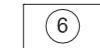
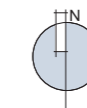




-  Strategic Rail Freight Interchange Site Boundary
-  Country Park Boundary
-  Land Parcel



Project Details	WIE18710-100: Radlett
Figure Title	A3 - Different Development Phases (Area 1 to 8) of the SRFI
Figure Ref	RAD-WAT-A2EX-XX-PL-I-0001
Date	December 2022
File Location	\\s-inc\wiel\projects\wie8710\100\graphics\g\issued figures

Source: Capita Lovejoy

© WATERMAN INFRASTRUCTURE & ENVIRONMENT

Reproduced from the Ordnance Survey maps with the permission of the Controller of Her Majesty's Stationery Office, © Crown copyright, Waterman Infrastructure & Environment, Pickfords Wharf, Clink Street, London SE1 9DG. Licence number LAN1000628.