

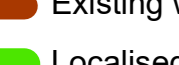


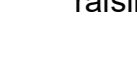




Legend

 Flood Gates	 Shallow foundation wall
 Existing wall retained	 Use of existing structure
 Localised ground raising	 Wall reconstruction and raising
 New kerb line	

Coordinate System:

P2	2022-11-02	AM	GC	RB
Rev	Date	By	Chkd	Appd



Project Title
Tenbury Wells FRMS

Drawing Title
OBC Proposed Alignment

Scale at A0
1:750

Subsidiary
Preliminary

Arup Job No 276518-00	Rev P2
Drawing Number ENV0002986C-ARU-XX-LOD3-SK-C-B1301_27	