




































# Legend

## UK Habitat Classification - Primary Habitat

-  c1c - Cereal crops
-  f2a - Lowland fens
-  f2f - Other swamps
-  g2a5 - Dry grasslands and scrub on chalk or limestone; lowland (H6210)
-  g3 - Neutral grassland
-  g3a - Lowland meadows
-  g3a5 - Lowland hay meadows (H6510)
-  g3c - Other neutral grassland
-  g3c5 - Arrhenatherum neutral grassland
-  g3c6 - Lolium-Cynosurus neutral grassland
-  g3c7 - Deschampsia neutral grassland
-  g3c8 - Holcus-Juncus neutral grassland
-  g4 - Modified grassland
-  h2a - Hedgerow (priority habitat)
-  h2b - Other hedgerows
-  h3 - Dense scrub
-  h3a6 - Other blackthorn scrub
-  h3d - Bramble scrub
-  h3f - Hawthorn scrub
-  h3h - Mixed scrub
-  r1 - Standing open water and canals (priority)
-  r1 - Standing open water and canals (non-priority)
-  r2 - Rivers and streams
-  s - Sparsely vegetated land
-  u1 - Built-up areas and gardens
-  u1b - Developed land; sealed surface
-  u1b5 - Buildings
-  u1b6 - Other developed land
-  u1c - Artificial unvegetated, unsealed surface
-  u1e - Built linear features
-  w1d - Wet woodland
-  w1d5 - Alder woodland on floodplains (H91E0)
-  w1g - Other woodland; broadleaved
-  w1g6 - Line of trees
-  w1g7 - Other broadleaved woodland types



5	AR	SF	PS	01/02/23	BBS update
Rev	By	Chkd	Apprvd	Date	Description

**Client**

Environment Agency  
Kings Meadow House  
Kings Meadow Road  
Reading  
RG1 8DQ



Jacobs  
Glass Wharf  
Bristol  
BS2 0EL



[www.jacobs.com](http://www.jacobs.com)

Project :  
Oxford Flood Alleviation Scheme

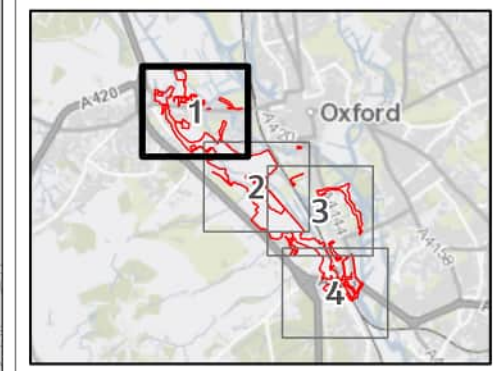
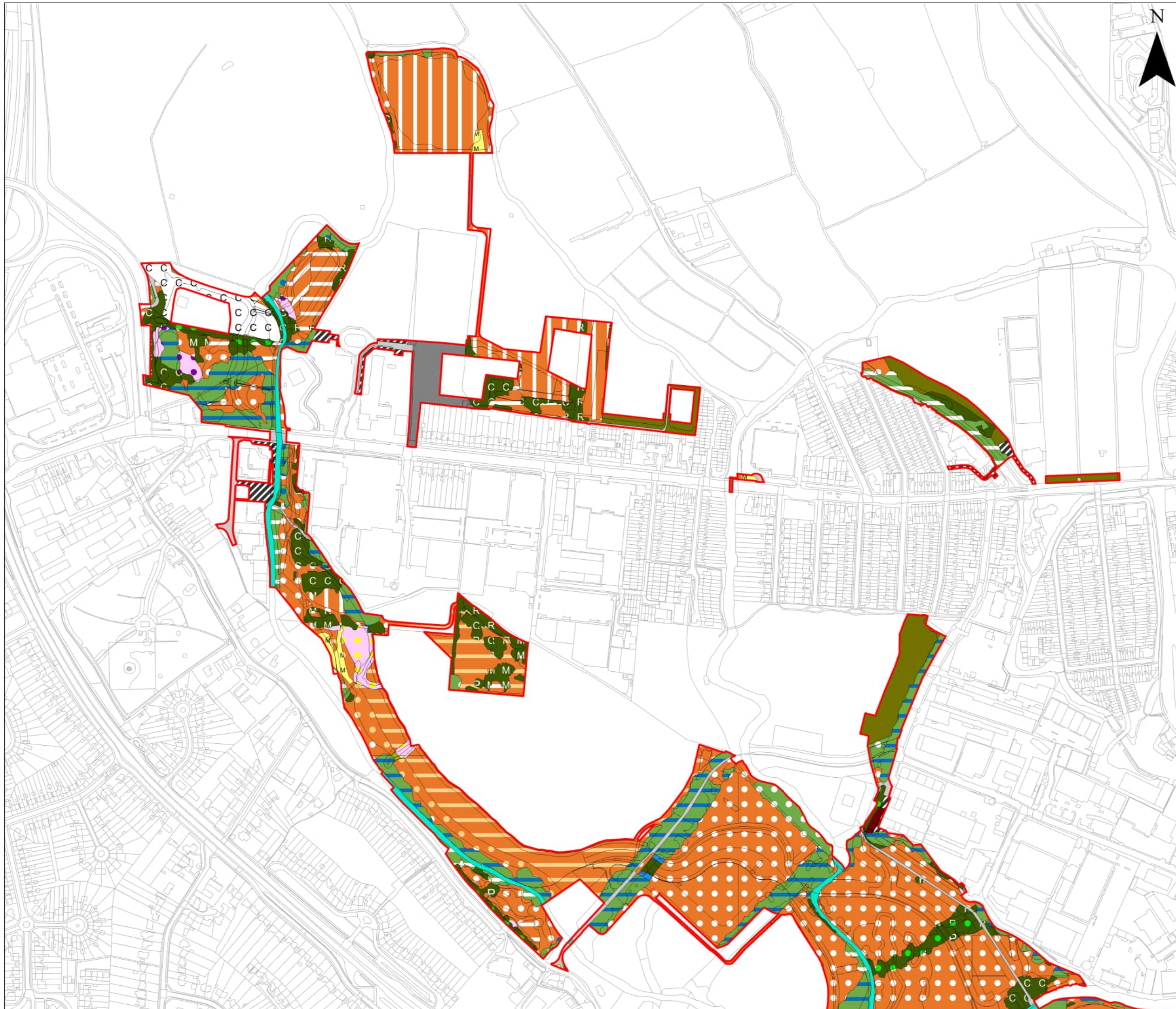
Drawing :  
Figure 1: Baseline UK Habitat Classification (UKHab) Plan

Drawn By : AR Date: 01/02/2023  
Checked By : SF Date: 01/02/2023  
Approved By : PS Date: 01/02/2023

Drawing No. :	Revision
IMSE500177-CH2-XX-ZZ-VS-EN-1111	7


Drawing Scale :





**Legend**

Red Line Boundary



Rev	By	Chkd	Apprvd	Date	Description
5	AR	SF	PS	01/02/23	BBS update

**Client**

Environment Agency  
Kings Meadow House  
Kings Meadow Road  
Reading  
RG1 8DQ



Jacobs  
Glass Wharf  
Bristol  
BS2 0EL



[www.jacobs.com](http://www.jacobs.com)

**Project :**

Oxford Flood Alleviation Scheme

**Drawing :**

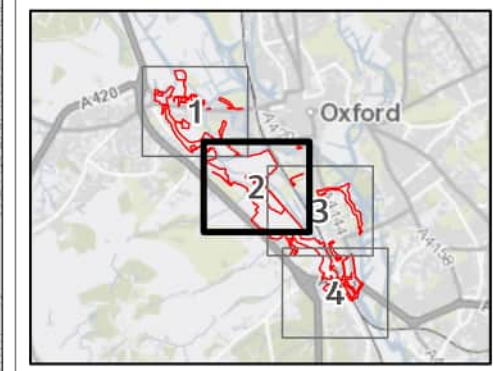
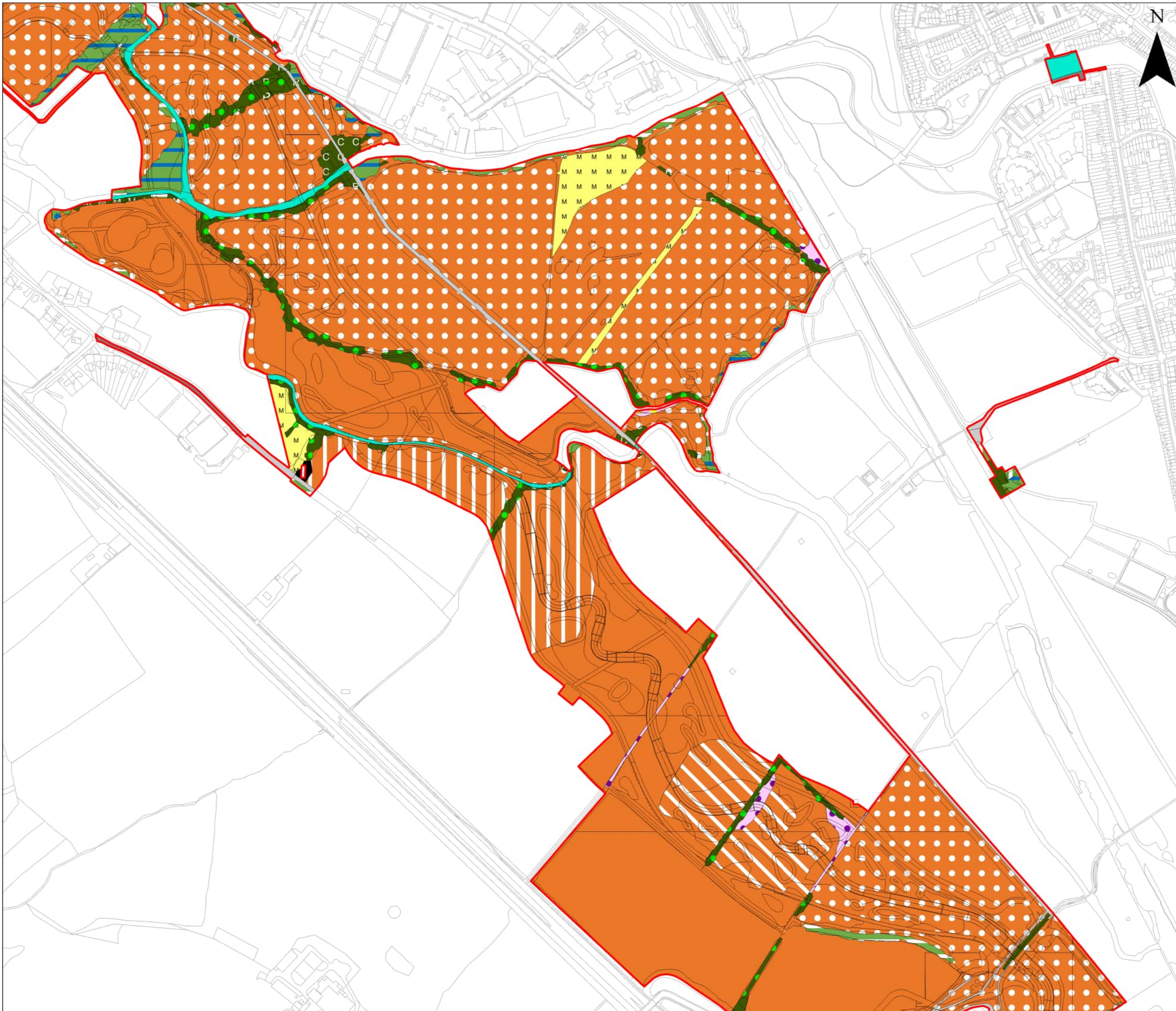
Figure 1: Baseline UK Habitat Classification (UKHab) Plan  
(Page 1 of 4)

Drawn By :	AR	Date:	01/02/2023
Checked By :	SF	Date:	01/02/2023
Approved By :	PS	Date:	01/02/2023


Drawing No. :	IMSE500177-CH2-XX-ZZ-VS-EN-1111	Revision	7
---------------	---------------------------------	----------	---

Drawing Scale : 1:5,000





**Legend**  
 Red Line Boundary



Rev	By	Chkd	Apprvd	Date	Description
5	AR	SF	PS	01/02/23	BBS update

**Client**  
 Environment Agency  
 Kings Meadow House  
 Kings Meadow Road  
 Reading  
 RG1 8DQ



Jacobs  
 Glass Wharf  
 Bristol  
 BS2 0EL



[www.jacobs.com](http://www.jacobs.com)

Project :  
**Oxford Flood Alleviation Scheme**

Drawing :  
**Figure 1: Baseline UK Habitat Classification (UKHab) Plan**  
 (Page 2 of 4)

Drawn By : AR Date: 01/02/2023

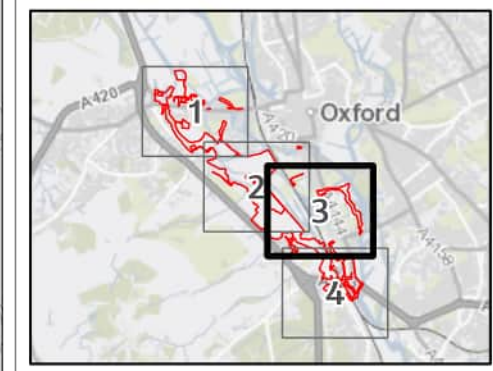
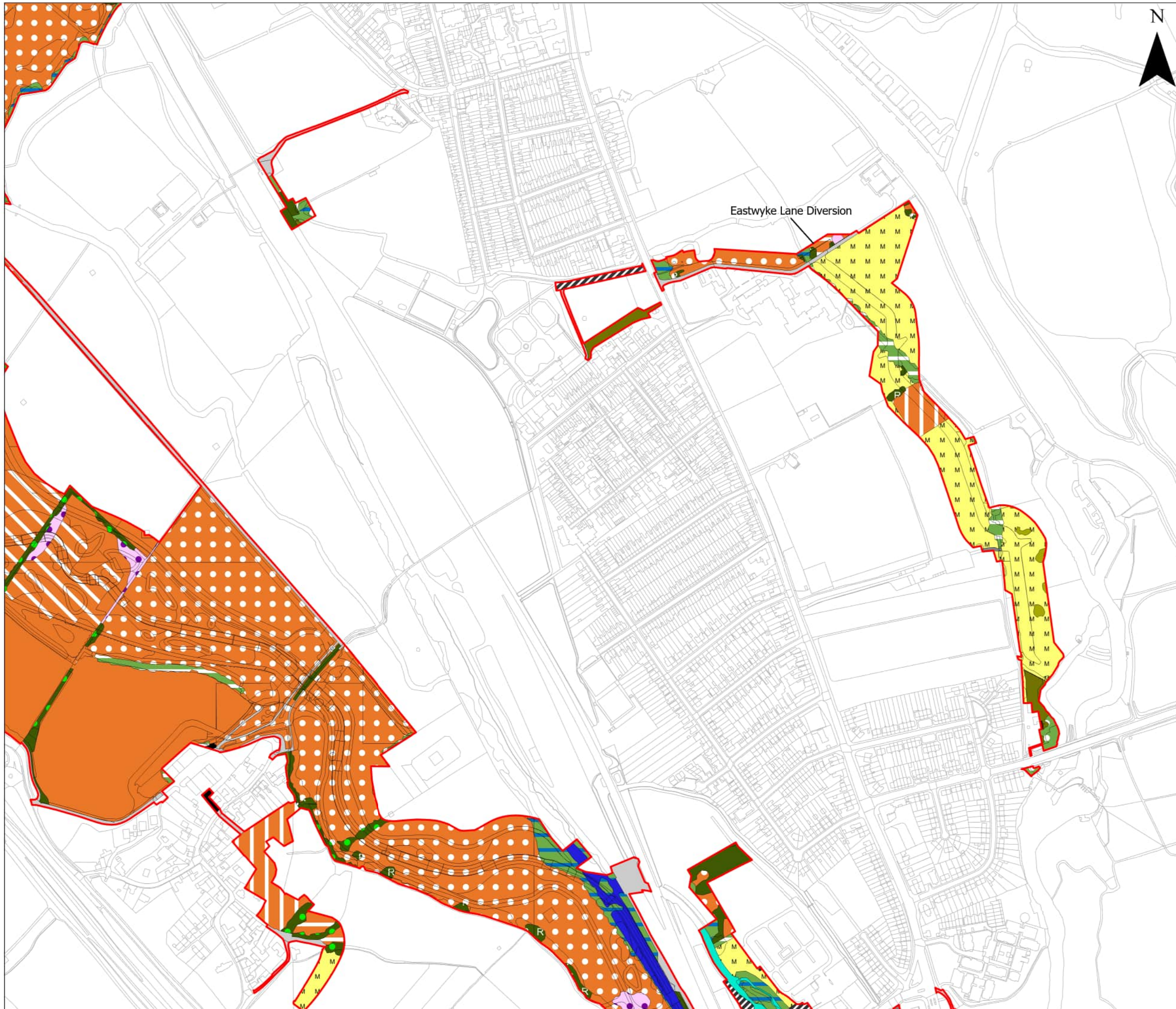
Checked By : SF Date: 01/02/2023

Approved By : PS Date: 01/02/2023

Drawing No. : IMSE500177-CH2-XX-ZZ-VS-EN-1111 Revision  
**7**


Drawing Scale : 1:5,000





**Legend**

Red Line Boundary



Rev	By	Chkd	Apprvd	Date	Description
5	AR	SF	PS	01/02/23	BBS update

**Client**

Environment Agency  
Kings Meadow House  
Kings Meadow Road  
Reading  
RG1 8DQ



Jacobs  
Glass Wharf  
Bristol  
BS2 0EL



[www.jacobs.com](http://www.jacobs.com)

**Project :**

Oxford Flood Alleviation Scheme

**Drawing :**

Figure 1: Baseline UK Habitat Classification (UKHab) Plan  
(Page 3 of 4)

Drawn By : AR Date: 01/02/2023

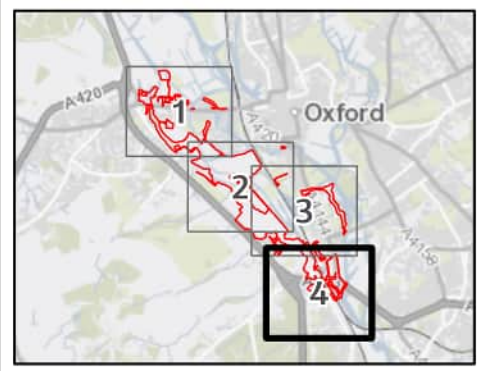
Checked By : SF Date: 01/02/2023

Approved By : PS Date: 01/02/2023


Drawing No. : IMSE500177-CH2-XX-ZZ-VS-EN-1111 Revision : 7

Drawing Scale : 1:5,000





**Legend**  
 Red Line Boundary



Rev	By	Chkd	Apprvd	Date	Description
5	AR	SF	PS	01/02/23	BBS update

**Client**  
 Environment Agency  
 Kings Meadow House  
 Kings Meadow Road  
 Reading  
 RG1 8DQ



Jacobs  
 Glass Wharf  
 Bristol  
 BS2 0EL  
[www.jacobs.com](http://www.jacobs.com)



Project :  
**Oxford Flood Alleviation Scheme**

Drawing :  
**Figure 1: Baseline UK Habitat Classification (UKHab) Plan**  
 (Page 4 of 4)

Drawn By : AR Date: 01/02/2023  
 Checked By : SF Date: 01/02/2023  
 Approved By : PS Date: 01/02/2023

Drawing No. : IMSE500177-CH2-XX-ZZ-VS-EN-1111 Revision  
**7**

Drawing Scale : 1:5,000