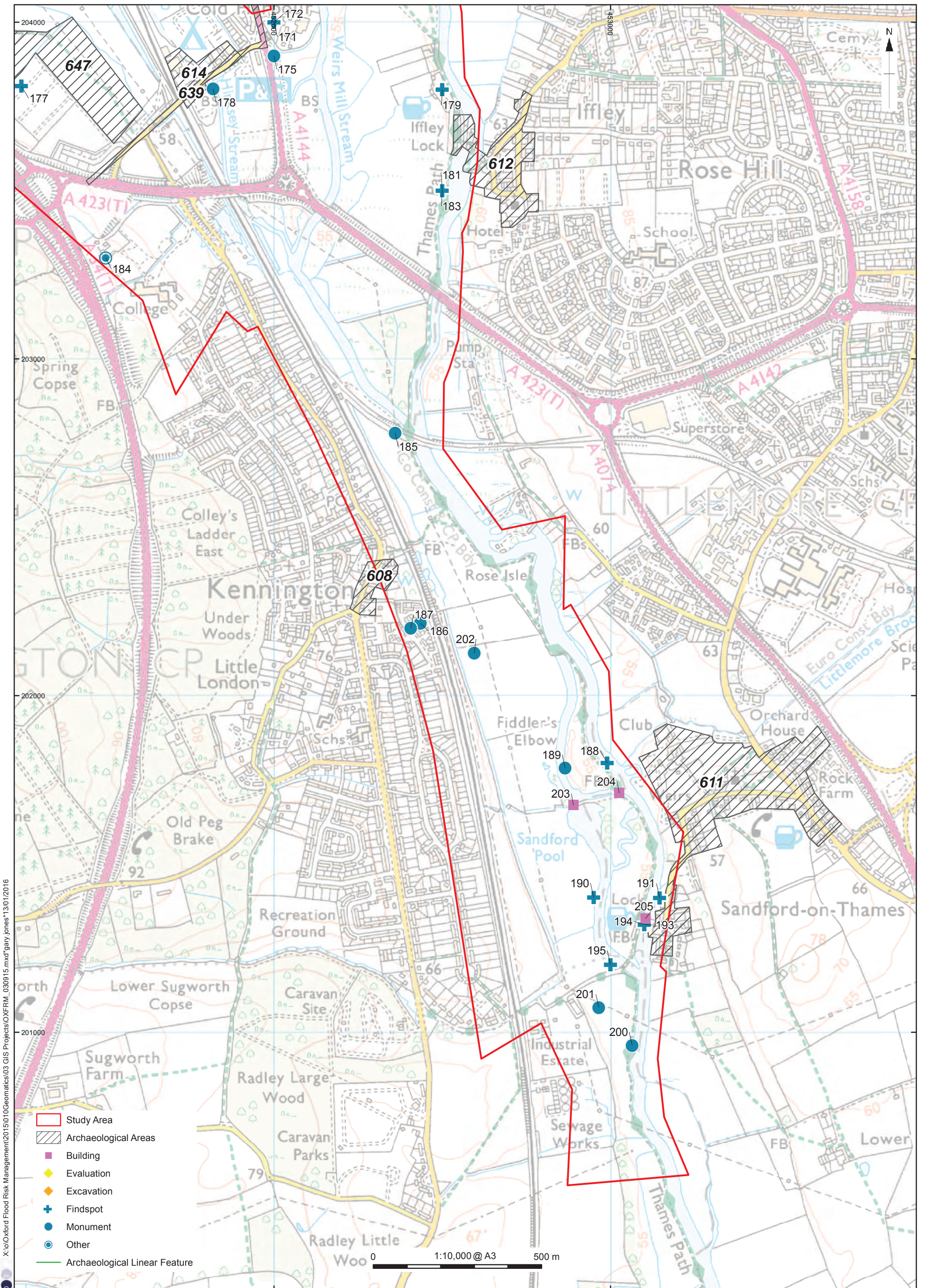


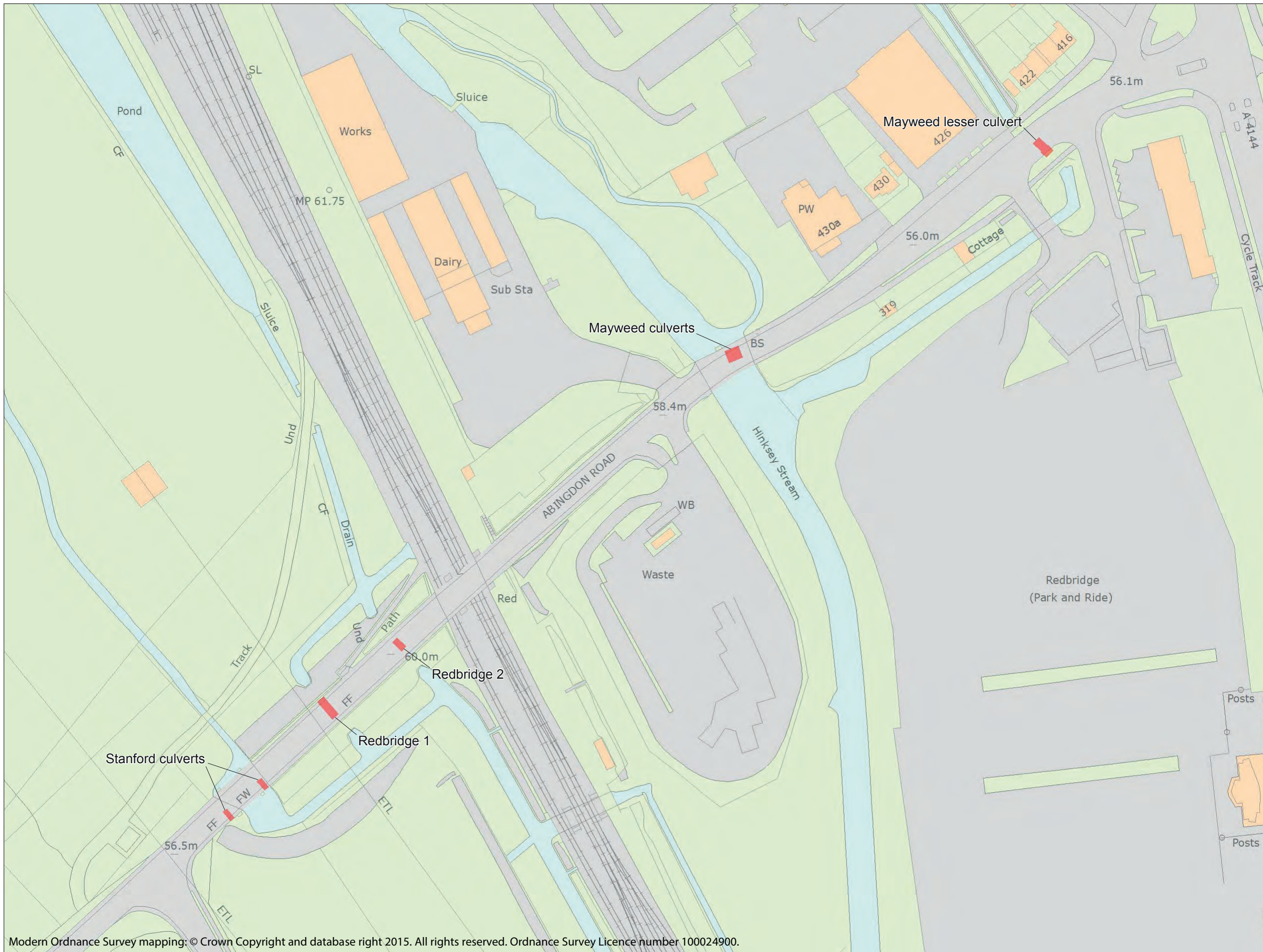
X:\Oxford Flood Risk Management\2015\10\10\Geomatics\03 GIS Projects\OXFRM_030915.mxd*gary.jones*29/01/2016

Figure 3a: Non-designated heritage assets, North



X:\Oxford Flood Risk Management\2015\10\GIS\Projects\OXFRM_030915.mxd*gary.jones*13/01/2016

Figure 3b: Non-designated heritage assets, South



Heritage Category:
Scheduling

List Entry No: 1408790

County: Oxfordshire
 District: Oxford, Vale of White Horse
 Parish: Non Civil Parish, South Hinksey

Each official record of a scheduled monument contains a map. New entries on the schedule from 1988 onwards include a digitally created map which forms part of the official record. For entries created in the years up to and including 1987 a hand-drawn map forms part of the official record. The map here has been translated from the official map and that process may have introduced inaccuracies. Copies of maps that form part of the official record can be obtained from Historic England.

This map was delivered electronically and when printed may not be to scale and may be subject to distortions. All maps and grid references are for identification purposes only and must be read in conjunction with other information in the record.

List Entry NGR: SP5165203697
Map Scale: 1:1250
Print Date: 13 January 2016



Modern Ordnance Survey mapping: © Crown Copyright and database right 2015. All rights reserved. Ordnance Survey Licence number 100024900.

This is an A3 sized map and should be printed full size at A3 with no page scaling set

Name: Old Abingdon Road Culverts

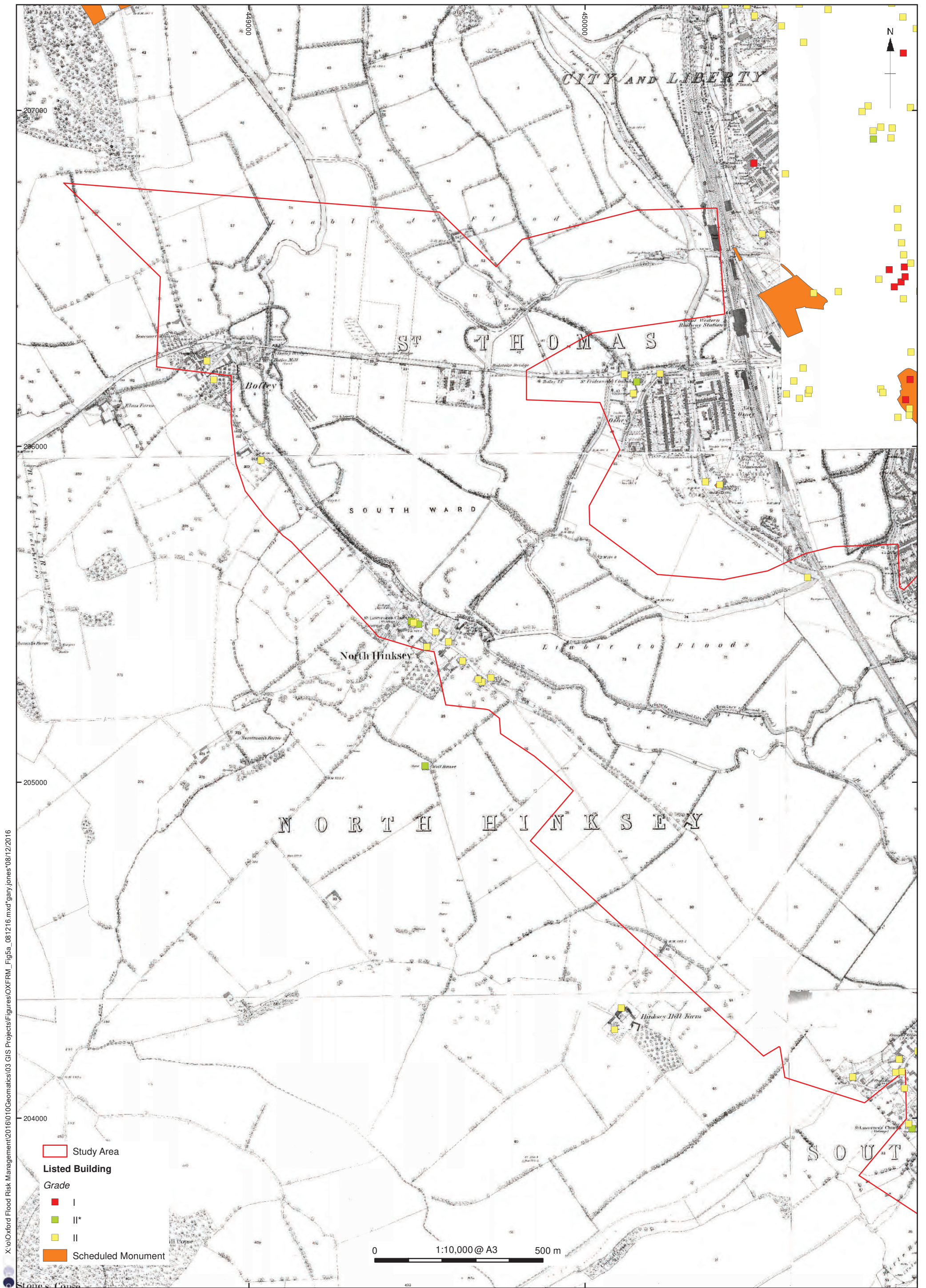
Figure 4: Old Abingdon Road Scheduled Monuments



X:\Oxford Flood Risk Management\2016\10\GIS\Projects\Figures\OXFRM_Fig5_081216.mxd*gary.jones 08/12/2016

Not to scale

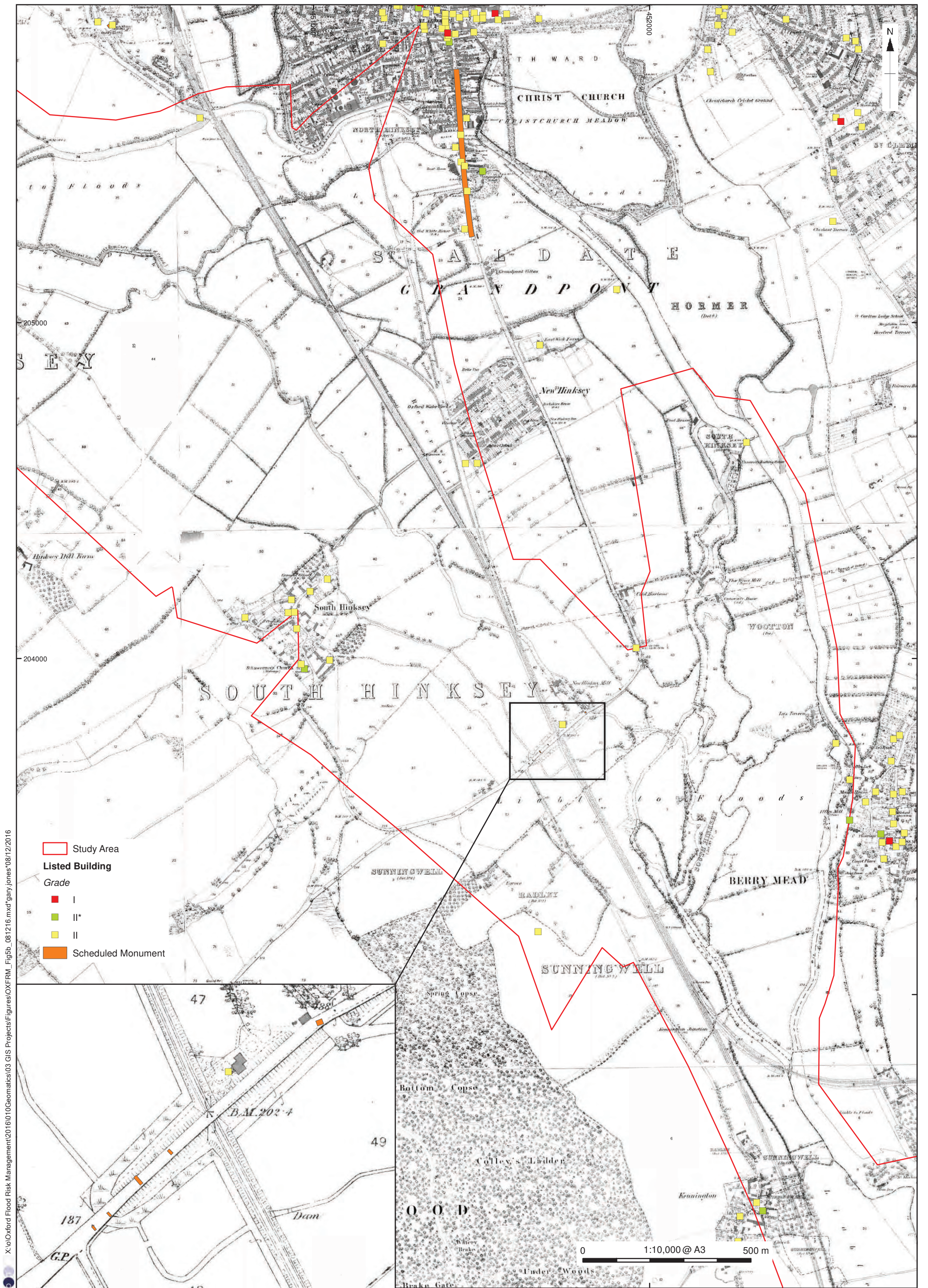
Figure 5: Rocque's map of Berkshire 1761



X:\Oxford Flood Risk Management\2016\010\Geomatics\03 GIS Projects\Figures\OFRM_Fig5a_081216.mxd\gary.jones*08/12/2016

Historic maps supplied by Groundsure

Figure 5a: 1st edition OS 25" (1876-78) showing designated sites - North



X:\Oxford Flood Risk Management\2016\10\Geomatics\03 GIS Projects\Figures\OXFRM_Fig5b_081216.mxd\gary.jones*08/12/2016

Historic maps supplied by Groundsure

Figure 5b: 1st edition OS 25" (1876-78) showing designated sites - Central