












**LEGEND**

-  magnetic anomalies (archaeological ?)
-  possibly archaeological ?
-  field boundaries ?
-  strong (recent ?) magnetic disturbances
-  other areas of increased background magnetic activity (partly natural ?)
-  broad / irregular magnetic anomalies (silt deposition on floodplain ?)
-  other natural channels or hollows (on higher ground)
-  land drains
-  cultivation ?
-  pipe
-  strong (ferrous) magnetic anomalies

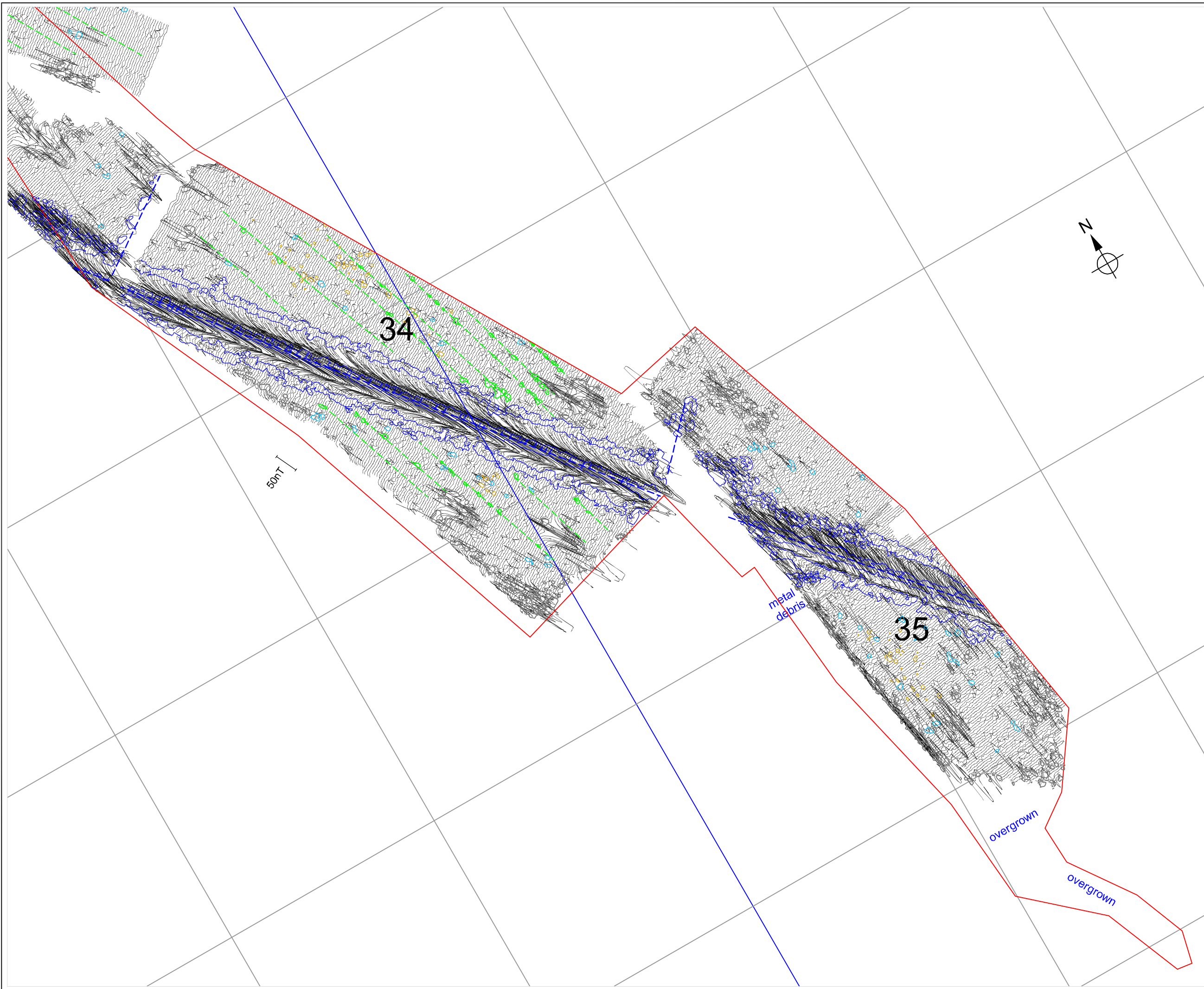
0 50m  
Scale 1:1500 @ A3

Surveyed by Bartlett Clark Consultancy  
(01865 200864)












for  
Oxford Archaeology Ltd  
Janus House  
Osney Mead  
Oxford  
Oxfordshire OX2 0ES

Project  
**Oxford Flood Alleviation Scheme**  
**Archaeological Geophysical Survey 2016**

Drawing #  
**Figure 48**  
**Magnetometer survey: interpretation**  
**(11/16)**



**LEGEND**

-  magnetic anomalies (archaeological ?)
-  possibly archaeological ?
-  field boundaries ?
-  strong (recent ?) magnetic disturbances
-  other areas of increased background magnetic activity (partly natural ?)
-  broad / irregular magnetic anomalies (silt deposition on floodplain ?)
-  other natural channels or hollows (on higher ground)
-  land drains
-  cultivation ?
-  pipe
-  strong (ferrous) magnetic anomalies

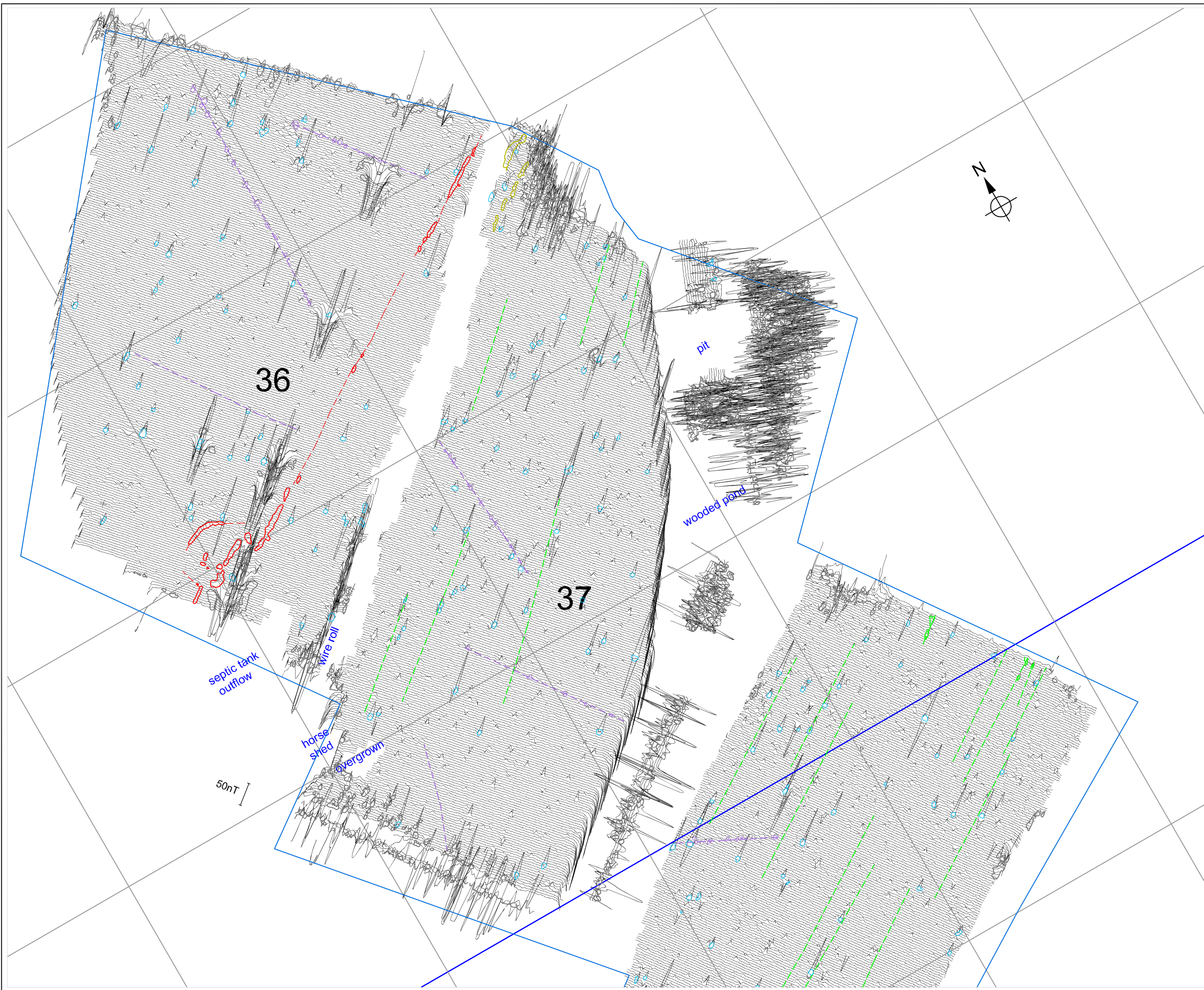
0 50m  
Scale 1:1500 @ A3

Surveyed by Bartlett Clark Consultancy  
(01865 200864)












for  
Oxford Archaeology Ltd  
Janus House  
Osney Mead  
Oxford  
Oxfordshire OX2 0ES

Project  
**Oxford Flood Alleviation  
Scheme**  
**Archaeological Geophysical  
Survey 2016**

Drawing title  
**Figure 49**  
**Magnetometer survey:  
interpretation  
(12/16)**



**LEGEND**

-  magnetic anomalies (archaeological ?)
-  possibly archaeological ?
-  field boundaries ?
-  strong (recent ?) magnetic disturbances
-  other areas of increased background magnetic activity (partly natural ?)
-  broad / irregular magnetic anomalies (silt deposition on floodplain ?)
-  other natural channels or hollows (on higher ground)
-  land drains
-  cultivation ?
-  pipe
-  strong (ferrous) magnetic anomalies

0 50m  
Scale 1:1500 @ A3

Surveyed by Bartlett Clark Consultancy  
(01865 200864)

for  
Oxford Archaeology Ltd  
Janus House  
Osney Mead  
Oxford  
Oxfordshire OX2 0ES

Project  
**Oxford Flood Alleviation  
Scheme**

**Archaeological Geophysical  
Survey 2016**

Drawing title  
**Figure 50  
Magnetometer survey:  
interpretation  
(13/16)**