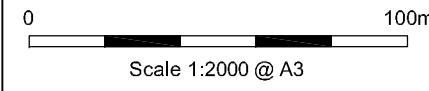
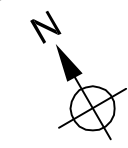



LEGEND



Surveyed by Bartlett Clark Consultancy
(01865 200864)

for
Oxford Archaeology Ltd
Janus House
Osney Mead
Oxford
Oxfordshire OX2 0ES

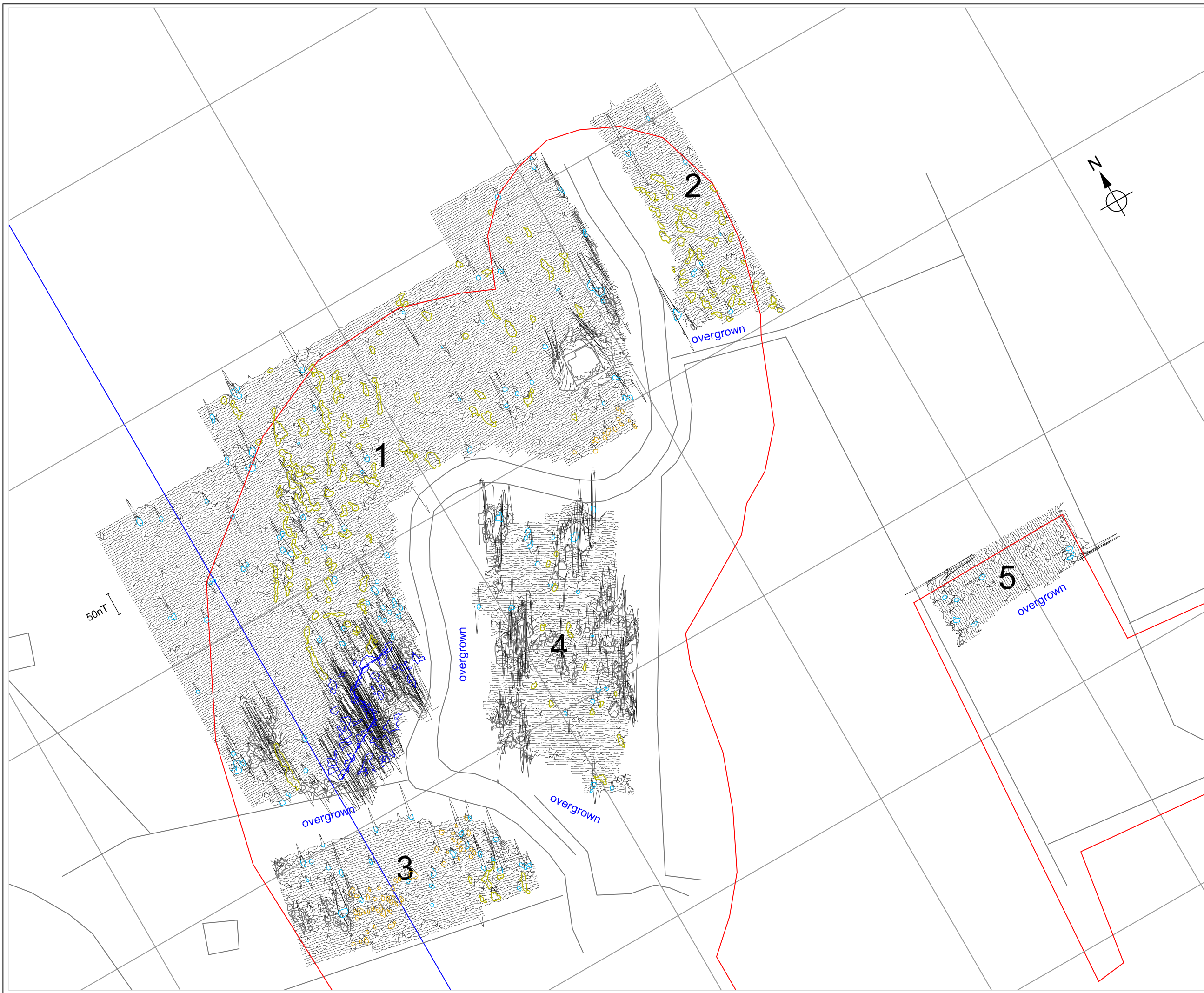
Project
**Oxford Flood Alleviation
Scheme**

**Archaeological Geophysical
Survey 2016**












Drawing title

Figure 37

Magnetometer
survey: grey scale plot
(11/11)
[Chilswell Valley survey]



LEGEND

-  magnetic anomalies (archaeological ?)
-  possibly archaeological ?
-  field boundaries ?
-  strong (recent ?) magnetic disturbances
-  other areas of increased background magnetic activity (partly natural ?)
-  broad / irregular magnetic anomalies (silt deposition on floodplain ?)
-  other natural channels or hollows (on higher ground)
-  land drains
-  cultivation ?
-  pipe
-  strong (ferrous) magnetic anomalies

0 50m
Scale 1:1500 @ A3

Surveyed by Bartlett Clark Consultancy
(01865 200864)

for
Oxford Archaeology Ltd
Janus House
Osney Mead
Oxford
Oxfordshire OX2 0ES

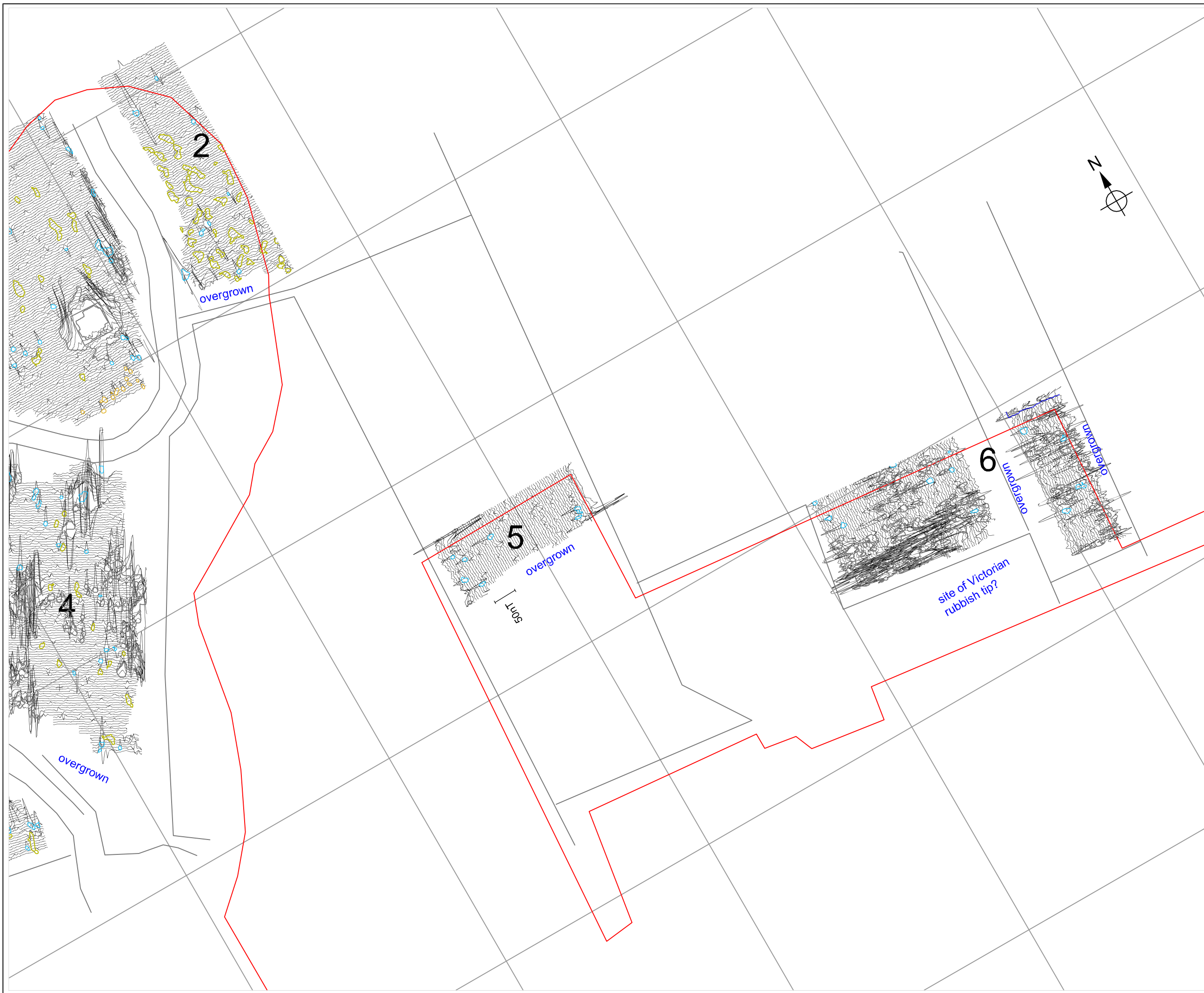
Project

Oxford Flood Alleviation
Scheme












Archaeological Geophysical
Survey 2016

Drawing title

Figure 38
Magnetometer survey:
interpretation
(1/16)



LEGEND

-  magnetic anomalies (archaeological ?)
-  possibly archaeological ?
-  field boundaries ?
-  strong (recent ?) magnetic disturbances
-  other areas of increased background magnetic activity (partly natural ?)
-  broad / irregular magnetic anomalies (silt deposition on floodplain ?)
-  other natural channels or hollows (on higher ground)
-  land drains
-  cultivation ?
-  pipe
-  strong (ferrous) magnetic anomalies

0 50m
Scale 1:1500 @ A3

Surveyed by Bartlett Clark Consultancy
(01865 200864)

for
Oxford Archaeology Ltd
Janus House
Osney Mead
Oxford
Oxfordshire OX2 0ES

Project
Oxford Flood Alleviation Scheme

Archaeological Geophysical Survey 2016

Drawing title

Figure 39

Magnetometer survey: interpretation (2/16)