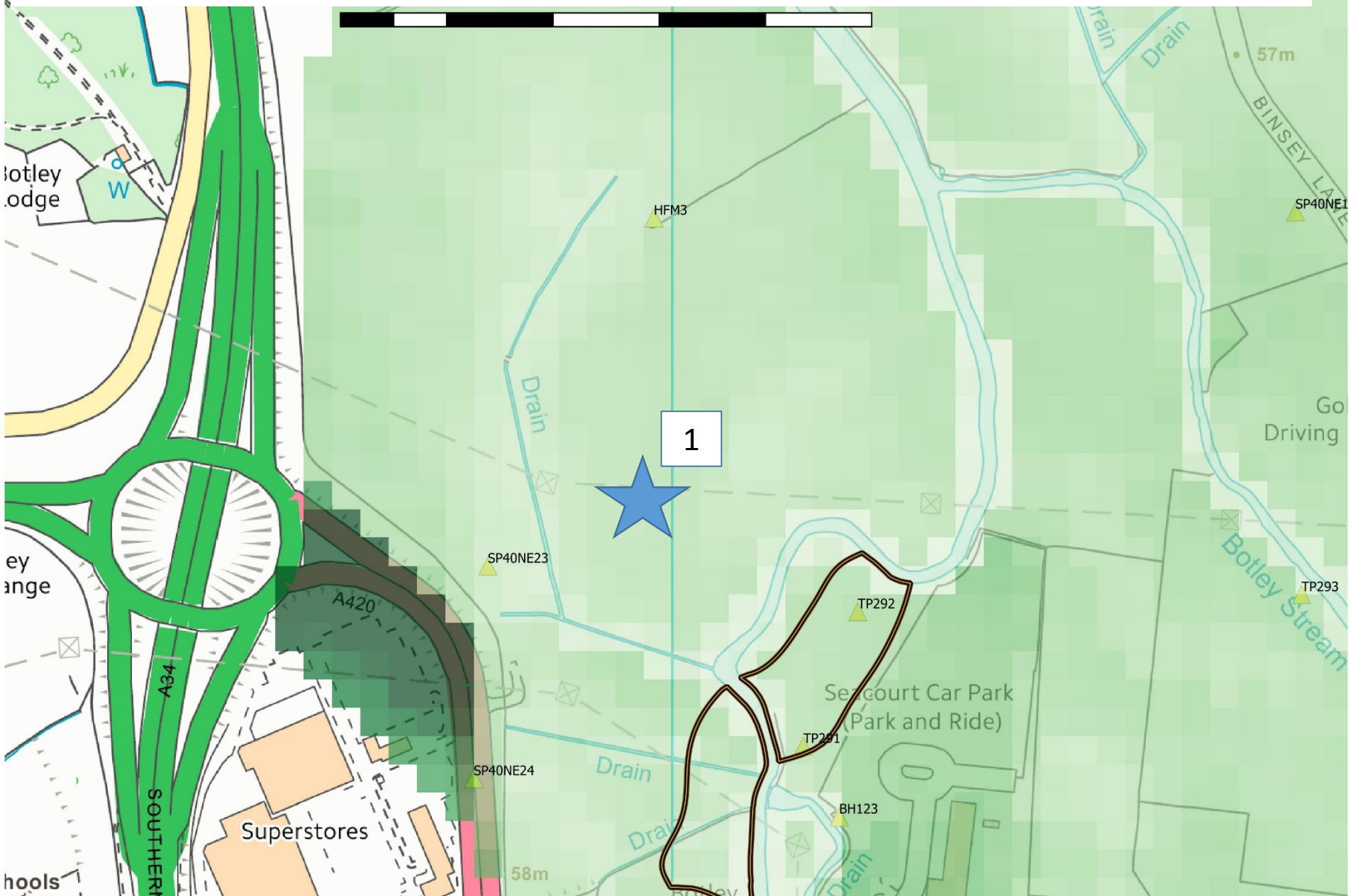


North of Botley Road

Cross section locations and therefore two stage channel depths from ch2m drawings ' Draft indicative outline design' 22/07/2016



Hinksey Meadow New Spillway to Willow Walk (x-sections A-A, B-B and C-C)

Cross section locations and therefore two stage channel depths from ch2m drawings ' Draft indicative outline design' 22/07/2016



This map is based upon Ordnance Survey material with the permission of Ordnance Survey on behalf of the Controller of Her Majesty's Stationery Office. Crown Copyright Reserved. Unauthorised reproduction infringes Crown copyright and may lead to prosecution or civil proceedings. Environment Agency, 100024198

Willow Walk to Devil's Backbone (x-section A-A) and Co-Op land (x-section B-B)

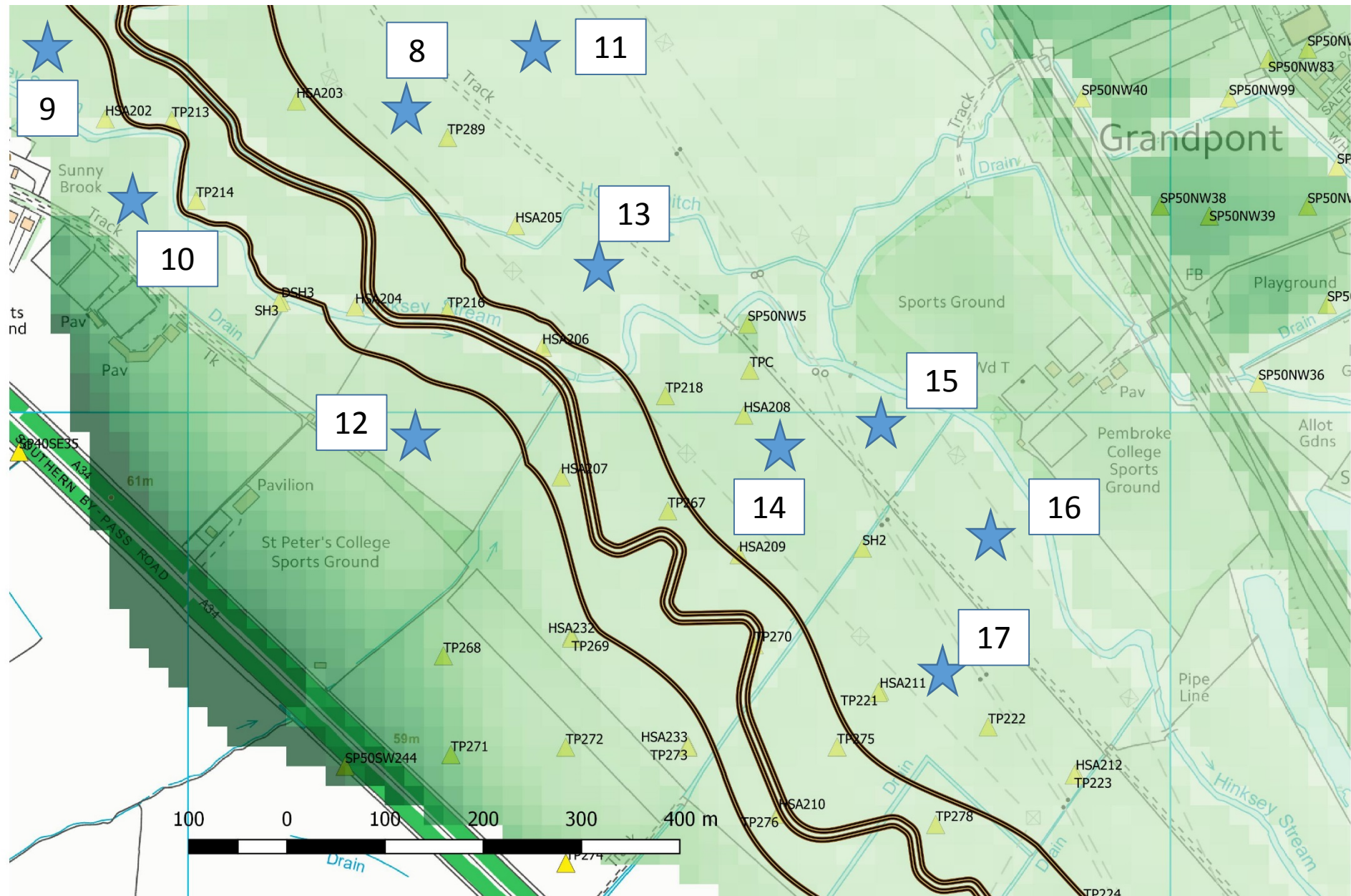
Cross section locations and therefore two stage channel depths from ch2m drawings ' Draft indicative outline design' 22/07/2016



This map is based upon Ordnance Survey material with the permission of Ordnance Survey on behalf of the Controller of Her Majesty's Stationery Office. Crown Copyright Reserved. Unauthorised reproduction infringes Crown copyright and may lead to prosecution or civil proceedings. Environment Agency, 100024198

Willow Walk to Devil's Backbone

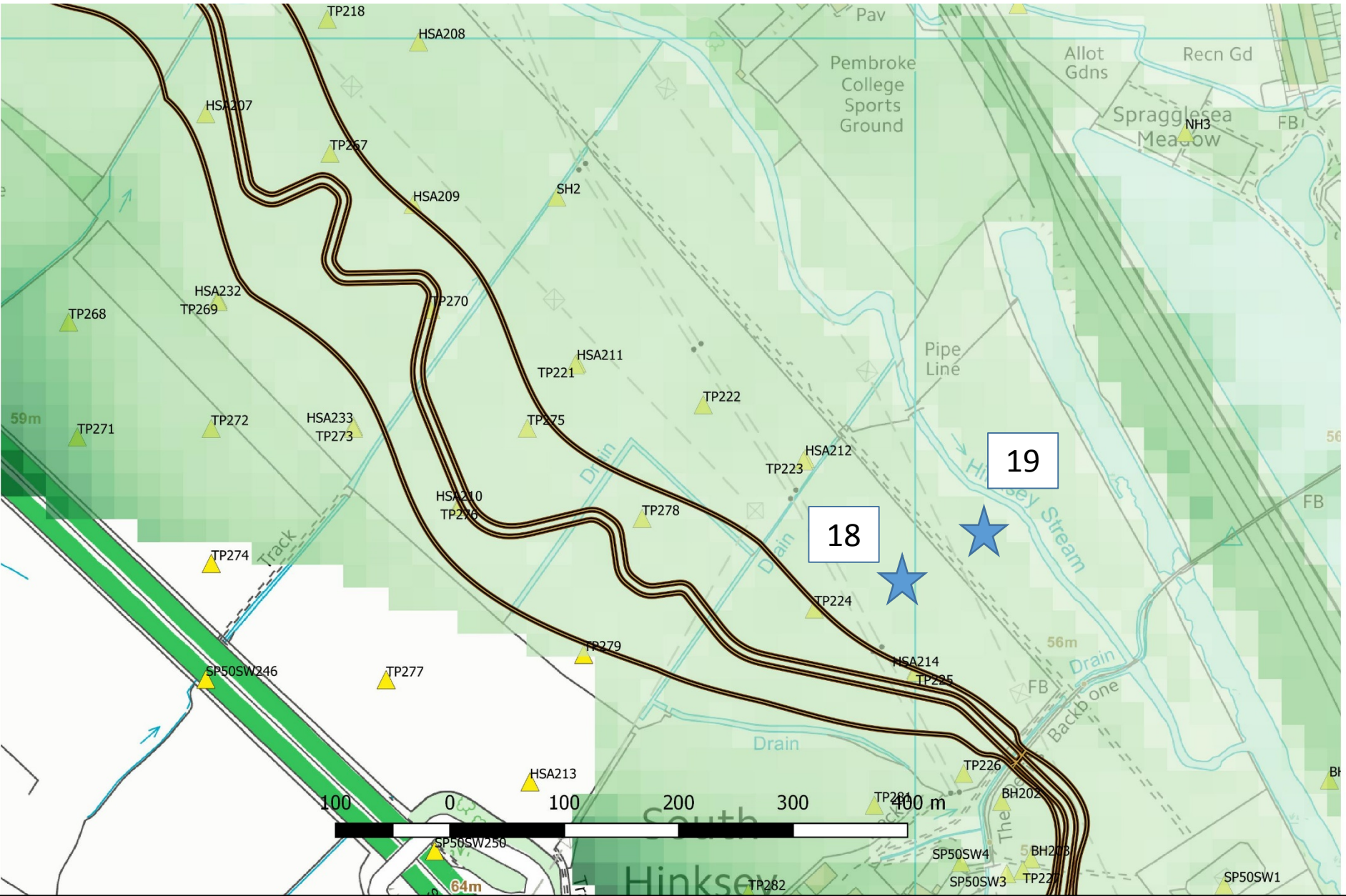
Cross section locations and therefore two stage channel depths from ch2m drawings 'Draft indicative outline design' 22/07/2016



This map is based upon Ordnance Survey material with the permission of Ordnance Survey on behalf of the Controller of Her Majesty's Stationery Office. Crown Copyright Reserved. Unauthorised reproduction infringes Crown copyright and may lead to prosecution or civil proceedings. Environment Agency, 100024198

Willow Walk to Devil's Backbone

Cross section locations and therefore two stage channel depths from ch2m drawings 'Draft indicative outline design' 22/07/2016



This map is based upon Ordnance Survey material with the permission of Ordnance Survey on behalf of the Controller of Her Majesty's Stationery Office. Crown Copyright Reserved. Unauthorised reproduction infringes Crown copyright and may lead to prosecution or civil proceedings. Environment Agency, 100024198

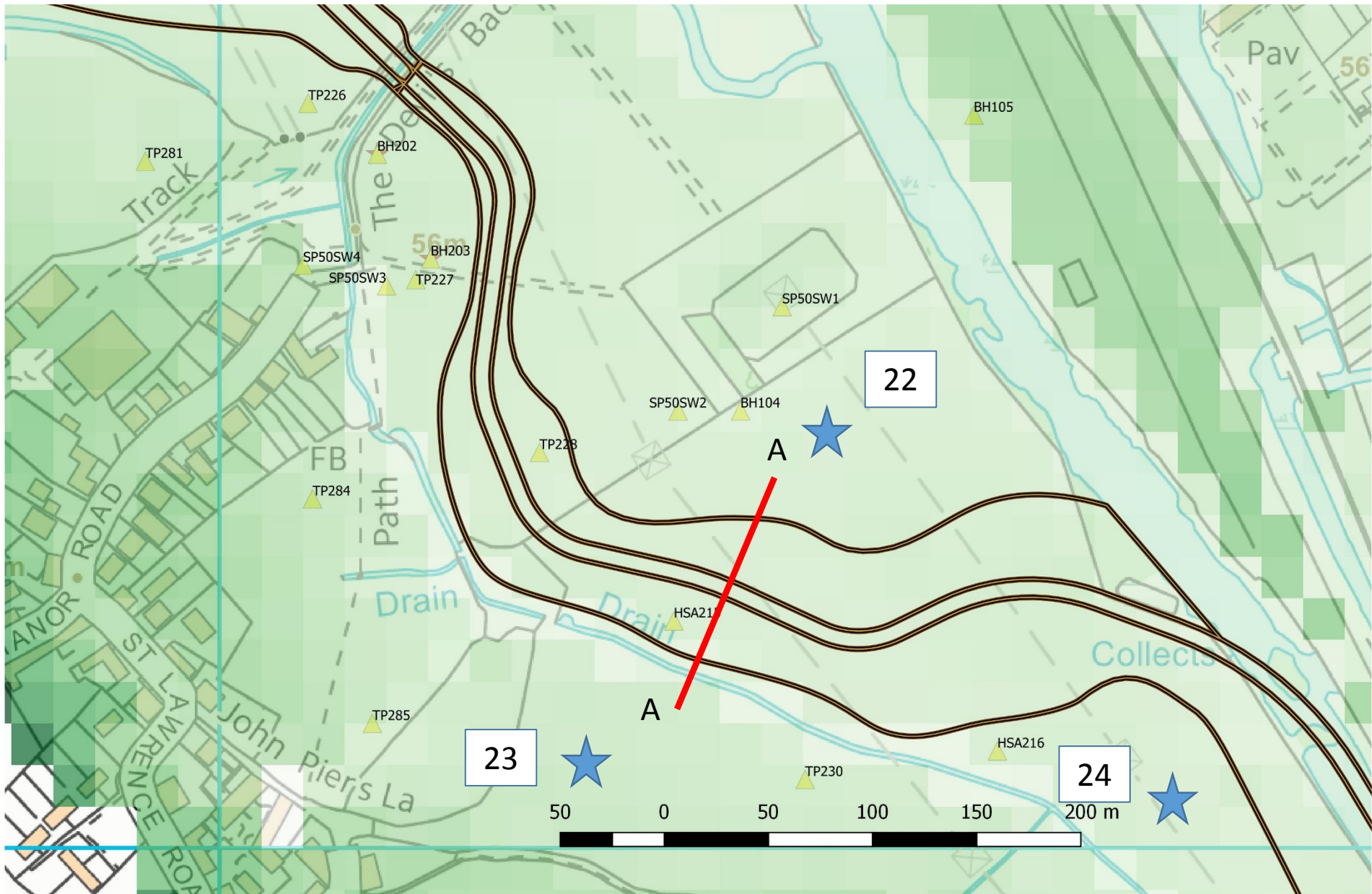
Willow Walk to Devil's Backbone (x-section C-C)

Cross section locations and therefore two stage channel depths from ch2m drawings 'Draft indicative outline design' 22/07/2016

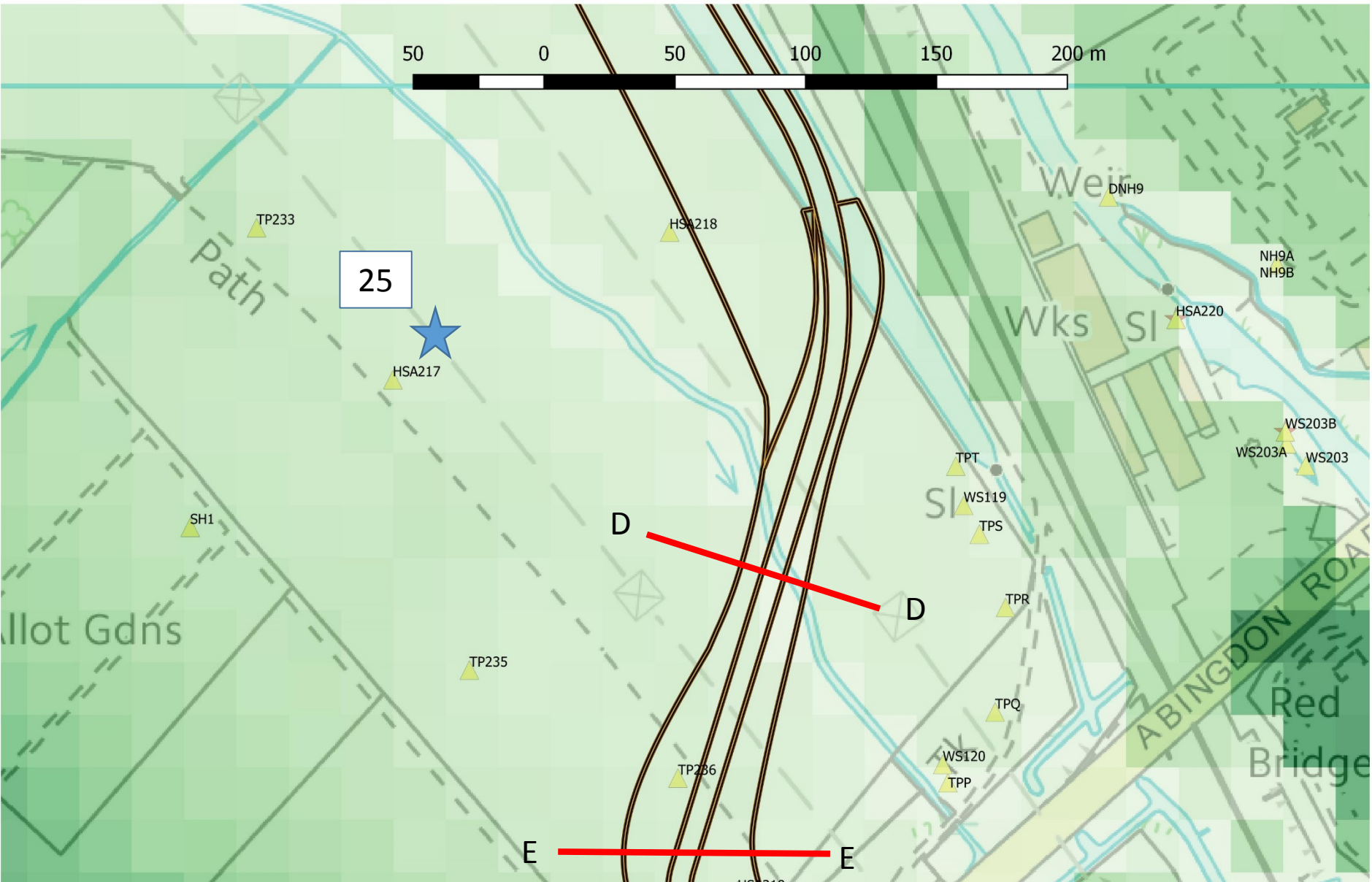


Devil's Backbone to Old Abingdon Road (x-section A-A)

Cross section locations and therefore two stage channel depths from ch2m drawings ' Draft indicative outline design' 22/07/2016



This map is based upon Ordnance Survey material with the permission of Ordnance Survey on behalf of the Controller of Her Majesty's Stationery Office. Crown Copyright Reserved. Unauthorised reproduction infringes Crown copyright and may lead to prosecution or civil proceedings. Environment Agency, 100024198



Devil's Backbone to Old Abingdon Road (x-section D-D and E-E)

Cross section locations and therefore two stage channel depths from ch2m drawings ' Draft indicative outline design' 22/07/2016

This map is based upon Ordnance Survey material with the permission of Ordnance Survey on behalf of the Controller of Her Majesty's Stationery Office. Crown Copyright Reserved. Unauthorised reproduction infringes Crown copyright and may lead to prosecution or civil proceedings. Environment Agency, 100024198