

**Kennington Pools**  
**Alternative A** - Exchange land is required for Kendall Copse open space and Kennington Pools open space.

Plot Number	Category
13/001	Exchange Land
13/003	Not used
13/004	Not used
13/005	Not used
13/006	Not used
13/008	Exchange Land
13/010	Not used
13/014	Not used
13/015	Not used
13/016	Not used
13/017	Not used
13/018	Not used
13/019	Not used
13/020	Not used
13/021	Not used
13/021x	Open Space
13/022x	Open Space
13/023	Open Space
13/030	Open Space
13/033	Open Space
13/034	Open Space
13/035	Open Space

- Key:**
- Acquisition of Land
  - Acquisition of New Rights
  - Acquisition of Exchange Land
  - 01/001 Owned by Vale of White Horse District Council

**Notes:**

Coordinate System: British National Grid  
 Projection: Transverse Mercator  
 Datum: OSGB 1936

**Interest:**  
 N/A

**Location:**  
 Land at Kennington Pools and Egrove Park,  
 Kennington Road, Oxford, OX1 5PY

**Coords:** 451704, 203375

**Scheme Name:**  
 Oxford Flood Alleviation Scheme

**Drawing Name:**  
 Information Plan - Kennington Pools -  
 Alternative A

**Drawing No:** 160433\_PLN\_INFO\_944.1

Rev	Date	Description
-	17.11.2023	First Issue

**Drawn:** PR  
**Approved:** MT  
**Sheet No:** 1 of 5  
**Sheet Size:** A3



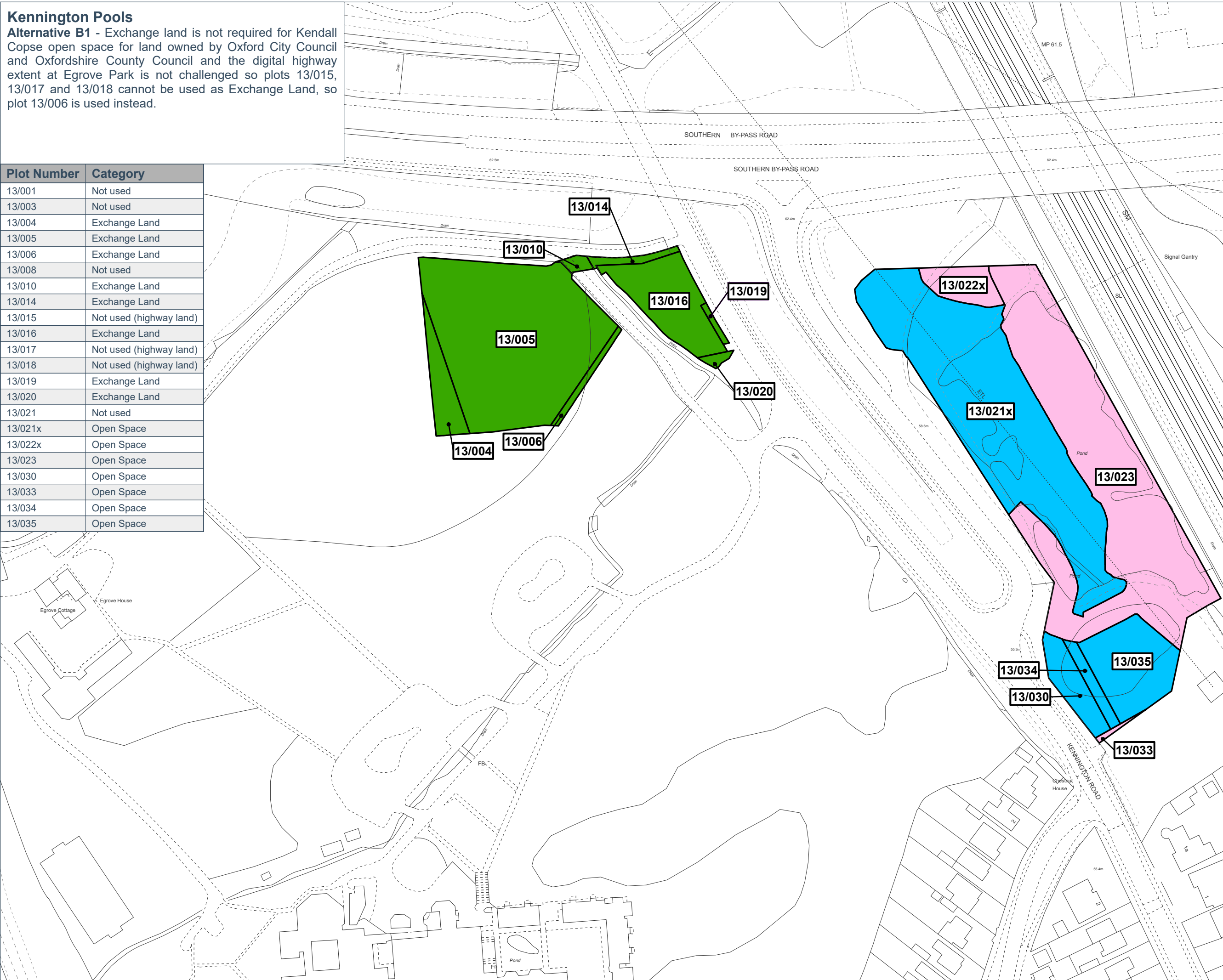
The information contained in this document is confidential and protected by copyright. The use, copying or disclosure to a third party, either wholly or in part, except with the written permission of, and in the manner prescribed by Environment Agency constitutes an infringement of copyright. Dalcour Maclaren does not warrant that this document is definitive nor free of error and does not accept liability for any loss caused or arising from reliance upon information provided herein. Although our best efforts have been made to ensure the accuracy of these plans, all measurements must be confirmed on site. BASED UPON THE ORDNANCE SURVEY MAP WITH THE SANCTION OF THE CONTROLLER OF H.M. STATIONERY OFFICE. CROWN COPYRIGHT RESERVED. © OS LICENCE No. 100024198

Drawing Location: C:\Users\PHILREES\Documents\Oxford FAS - Geomatics\01 DM Plans\2023\1027\_160433\_OFAS\_Section19\_Plans\2023\1027\_160433\_OFAS\_Section19\_Plans.aprx

# Kennington Pools

**Alternative B1** - Exchange land is not required for Kendall Copse open space for land owned by Oxford City Council and Oxfordshire County Council and the digital highway extent at Egrove Park is not challenged so plots 13/015, 13/017 and 13/018 cannot be used as Exchange Land, so plot 13/006 is used instead.

Plot Number	Category
13/001	Not used
13/003	Not used
13/004	Exchange Land
13/005	Exchange Land
13/006	Exchange Land
13/008	Not used
13/010	Exchange Land
13/014	Exchange Land
13/015	Not used (highway land)
13/016	Exchange Land
13/017	Not used (highway land)
13/018	Not used (highway land)
13/019	Exchange Land
13/020	Exchange Land
13/021	Not used
13/021x	Open Space
13/022x	Open Space
13/023	Open Space
13/030	Open Space
13/033	Open Space
13/034	Open Space
13/035	Open Space



- Key:**
- Acquisition of Land
  - Acquisition of New Rights
  - Acquisition of Exchange Land
  - 01/001 Owned by Vale of White Horse District Council

**Notes:**

Coordinate System: British National Grid  
 Projection: Transverse Mercator  
 Datum: OSGB 1936

**Interest:**  
N/A

**Location:**  
Land at Kennington Pools and Egrove Park, Kennington Road, Oxford, OX1 5PY

**Coords:** 451704, 203375

**Scheme Name:**  
Oxford Flood Alleviation Scheme

**Drawing Name:**  
Information Plan - Kennington Pools - Alternative B1

**Drawing No:** 160433\_PLN\_INFO\_944.2

Rev	Date	Description
-	17.11.2023	First Issue

<b>Drawn:</b>	PR
<b>Approved:</b>	MT
<b>Sheet No:</b>	2 of 5
<b>Sheet Size:</b>	A3



The information contained in this document is confidential and protected by copyright. The use, copying or disclosure to a third party, either wholly or in part, except with the written permission of, and in the manner prescribed by Environment Agency constitutes an infringement of copyright. Dalcour Maclaren does not warrant that this document is definitive nor free of error and does not accept liability for any loss caused or arising from reliance upon information provided herein. Although our best efforts have been made to ensure the accuracy of these plans, all measurements must be confirmed on site. BASED UPON THE ORDNANCE SURVEY MAP WITH THE SANCTION OF THE CONTROLLER OF H.M. STATIONERY OFFICE. CROWN COPYRIGHT RESERVED. © OS LICENCE No. 100024198

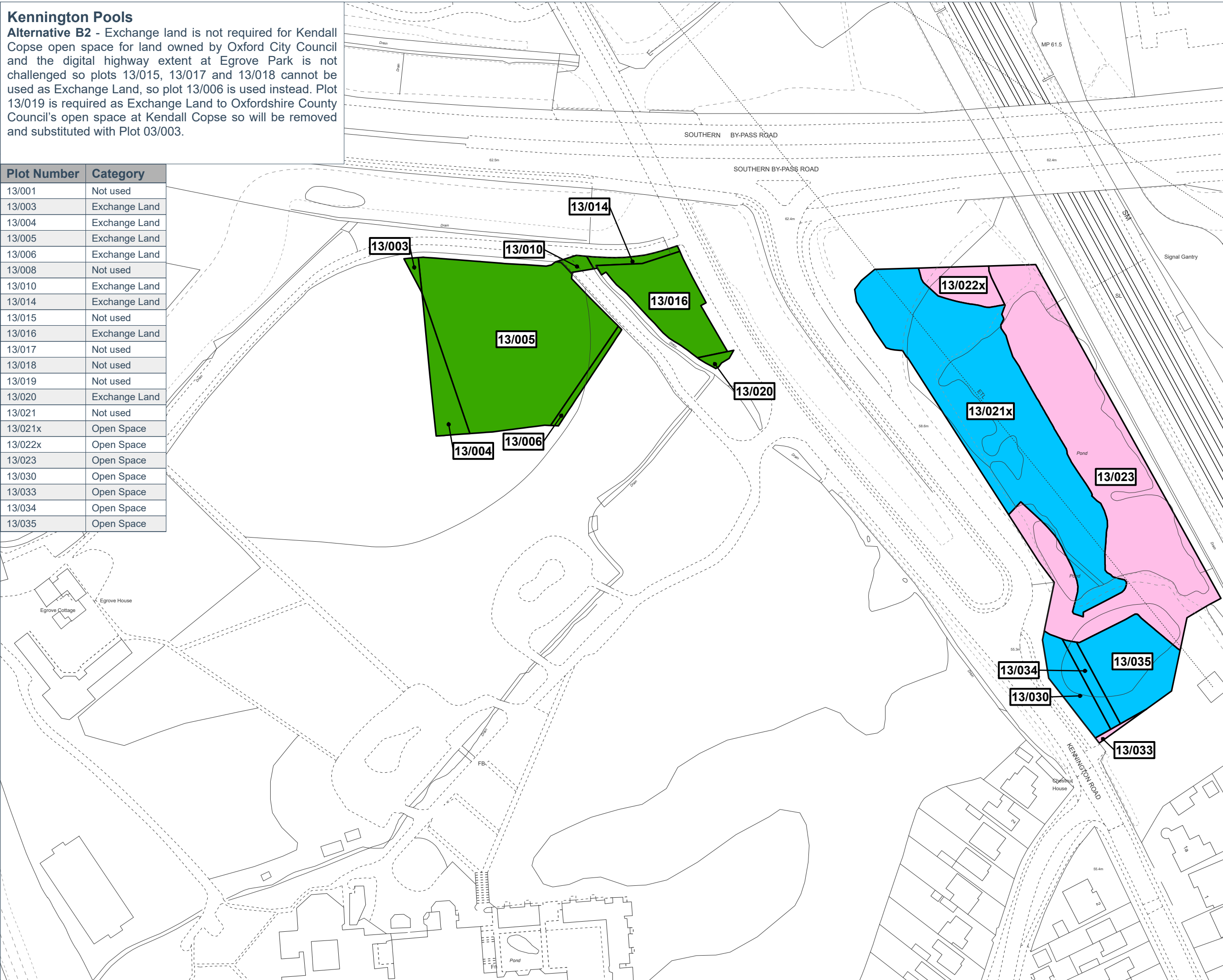
Drawing Location: C:\Users\PHILREES\Documents\Oxford FAS - Geomatics\01 DM Plans\2023\1027\_160433\_OFAS\_Section19\_Plans.aprx



# Kennington Pools

**Alternative B2** - Exchange land is not required for Kendall Copse open space for land owned by Oxford City Council and the digital highway extent at Egrove Park is not challenged so plots 13/015, 13/017 and 13/018 cannot be used as Exchange Land, so plot 13/006 is used instead. Plot 13/019 is required as Exchange Land to Oxfordshire County Council's open space at Kendall Copse so will be removed and substituted with Plot 03/003.

Plot Number	Category
13/001	Not used
13/003	Exchange Land
13/004	Exchange Land
13/005	Exchange Land
13/006	Exchange Land
13/008	Not used
13/010	Exchange Land
13/014	Exchange Land
13/015	Not used
13/016	Exchange Land
13/017	Not used
13/018	Not used
13/019	Not used
13/020	Exchange Land
13/021	Not used
13/021x	Open Space
13/022x	Open Space
13/023	Open Space
13/030	Open Space
13/033	Open Space
13/034	Open Space
13/035	Open Space



**Key:**

- Acquisition of Land
- Acquisition of New Rights
- Acquisition of Exchange Land
- 01/001 Owned by Vale of White Horse District Council

**Notes:**

Coordinate System: British National Grid  
 Projection: Transverse Mercator  
 Datum: OSGB 1936

**Interest:**  
N/A

**Location:**  
Land at Kennington Pools and Egrove Park, Kennington Road, Oxford, OX1 5PY

**Coords:** 451704, 203375

**Scheme Name:**  
Oxford Flood Alleviation Scheme

**Drawing Name:**  
Information Plan - Kennington Pools - Alternative B2

**Drawing No:** 160433\_PLN\_INFO\_944.3

Rev	Date	Description
-	17.11.2023	First Issue

<b>Drawn:</b>	PR
<b>Approved:</b>	MT
<b>Sheet No:</b>	3 of 5
<b>Sheet Size:</b>	A3



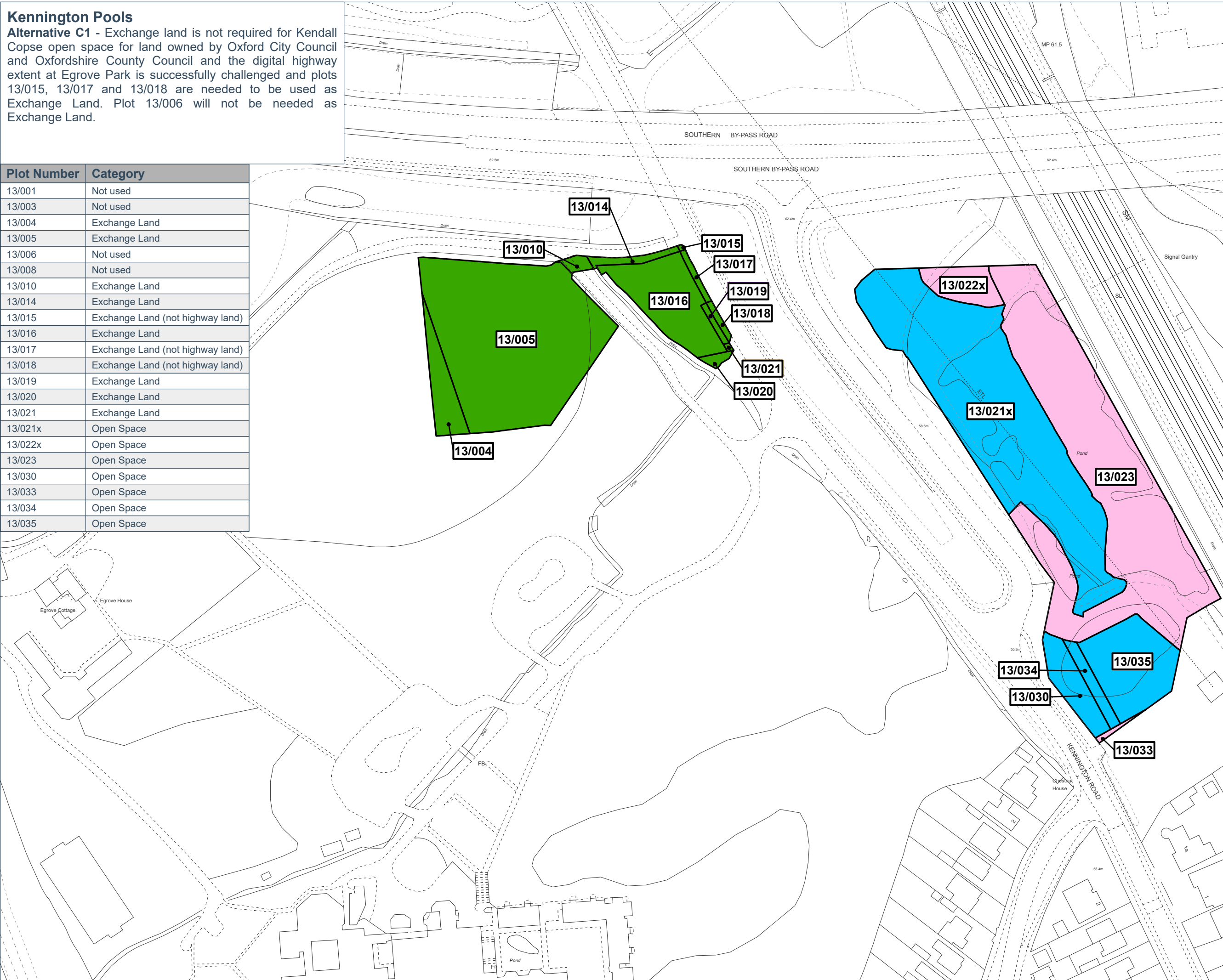
The information contained in this document is confidential and protected by copyright. The use, copying or disclosure to a third party, either wholly or in part, except with the written permission of, and in the manner prescribed by Environment Agency constitutes an infringement of copyright. Dalcour Maclaren does not warrant that this document is definitive nor free of error and does not accept liability for any loss caused or arising from reliance upon information provided herein. Although our best efforts have been made to ensure the accuracy of these plans, all measurements must be confirmed on site. BASED UPON THE ORDNANCE SURVEY MAP WITH THE SANCTION OF THE CONTROLLER OF H.M. STATIONERY OFFICE. CROWN COPYRIGHT RESERVED. © OS LICENCE NO. 100024198

Drawing Location: C:\Users\PHILREES\Documents\Oxford FAS - Geomatics\01 DM Plans\2023\1027\_160433\_OFAS\_Section19\_Plans.aprx

# Kennington Pools

**Alternative C1** - Exchange land is not required for Kendall Copse open space for land owned by Oxford City Council and Oxfordshire County Council and the digital highway extent at Egrove Park is successfully challenged and plots 13/015, 13/017 and 13/018 are needed to be used as Exchange Land. Plot 13/006 will not be needed as Exchange Land.

Plot Number	Category
13/001	Not used
13/003	Not used
13/004	Exchange Land
13/005	Exchange Land
13/006	Not used
13/008	Not used
13/010	Exchange Land
13/014	Exchange Land
13/015	Exchange Land (not highway land)
13/016	Exchange Land
13/017	Exchange Land (not highway land)
13/018	Exchange Land (not highway land)
13/019	Exchange Land
13/020	Exchange Land
13/021	Exchange Land
13/021x	Open Space
13/022x	Open Space
13/023	Open Space
13/030	Open Space
13/033	Open Space
13/034	Open Space
13/035	Open Space



- Key:**
- Acquisition of Land
  - Acquisition of New Rights
  - Acquisition of Exchange Land
  - 01/001 Owned by Vale of White Horse District Council

**Notes:**

Coordinate System: British National Grid  
 Projection: Transverse Mercator  
 Datum: OSGB 1936

**Interest:**  
N/A

**Location:**  
Land at Kennington Pools and Egrove Park, Kennington Road, Oxford, OX1 5PY

**Coords:** 451704, 203375

**Scheme Name:**  
Oxford Flood Alleviation Scheme

**Drawing Name:**  
Information Plan - Kennington Pools - Alternative C1

**Drawing No:** 160433\_PLN\_INFO\_944.4

Rev	Date	Description
-	17.11.2023	First Issue

**Drawn:** PR  
**Approved:** MT  
**Sheet No:** 4 of 5  
**Sheet Size:** A3



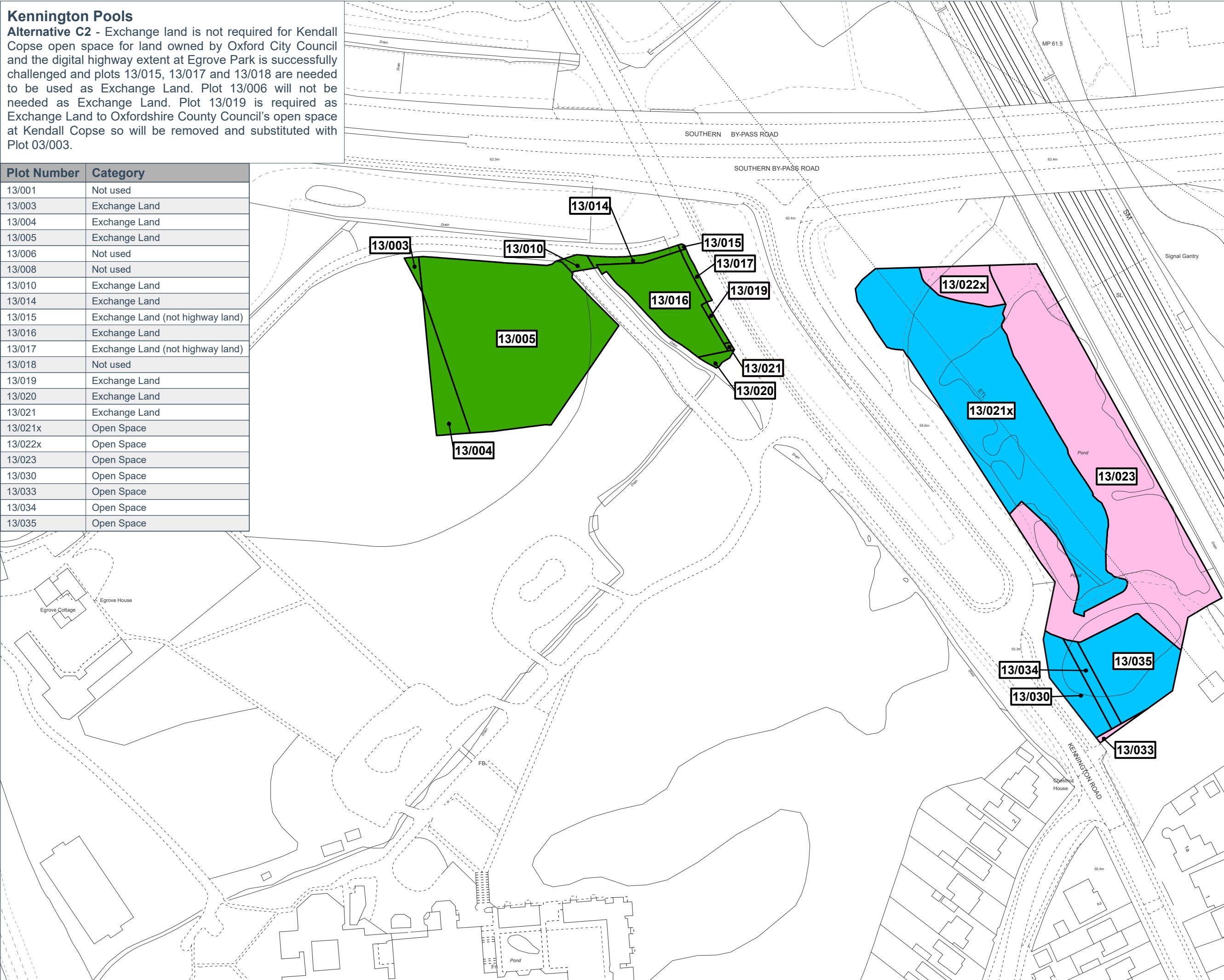
The information contained in this document is confidential and protected by copyright. The use, copying or disclosure to a third party, either wholly or in part, except with the written permission of, and in the manner prescribed by Environment Agency constitutes an infringement of copyright. Dalcour Maclaren does not warrant that this document is definitive nor free of error and does not accept liability for any loss caused or arising from reliance upon information provided herein. Although our best efforts have been made to ensure the accuracy of these plans, all measurements must be confirmed on site. BASED UPON THE ORDINANCE SURVEY MAP WITH THE SANCTION OF THE CONTROLLER OF H.M. STATIONERY OFFICE. CROWN COPYRIGHT RESERVED. © OS LICENCE No. 100024198



# Kennington Pools

**Alternative C2** - Exchange land is not required for Kendall Copse open space for land owned by Oxford City Council and the digital highway extent at Egrove Park is successfully challenged and plots 13/015, 13/017 and 13/018 are needed to be used as Exchange Land. Plot 13/006 will not be needed as Exchange Land. Plot 13/019 is required as Exchange Land to Oxfordshire County Council's open space at Kendall Copse so will be removed and substituted with Plot 03/003.

Plot Number	Category
13/001	Not used
13/003	Exchange Land
13/004	Exchange Land
13/005	Exchange Land
13/006	Not used
13/008	Not used
13/010	Exchange Land
13/014	Exchange Land
13/015	Exchange Land (not highway land)
13/016	Exchange Land
13/017	Exchange Land (not highway land)
13/018	Not used
13/019	Exchange Land
13/020	Exchange Land
13/021	Exchange Land
13/021x	Open Space
13/022x	Open Space
13/023	Open Space
13/030	Open Space
13/033	Open Space
13/034	Open Space
13/035	Open Space



**Key:**

<span style="display:inline-block; width:15px; height:15px; background-color:lightcoral; border:1px solid black;"></span> Acquisition of Land
<span style="display:inline-block; width:15px; height:15px; background-color:lightblue; border:1px solid black;"></span> Acquisition of New Rights
<span style="display:inline-block; width:15px; height:15px; background-color:lightgreen; border:1px solid black;"></span> Acquisition of Exchange Land
<span style="border:1px solid black; padding:2px;">01/001</span> Owned by Vale of White Horse District Council

**Notes:**

Coordinate System: British National Grid  
 Projection: Transverse Mercator  
 Datum: OSGB 1936

**Interest:**  
N/A

**Location:**  
Land at Kennington Pools and Egrove Park, Kennington Road, Oxford, OX1 5PY

**Coords:** 451704, 203375

**Scheme Name:**  
Oxford Flood Alleviation Scheme

**Drawing Name:**  
Information Plan - Kennington Pools - Alternative C2

**Drawing No:** 160433\_PLN\_INFO\_944.5

Rev	Date	Description
-	17.11.2023	First Issue

<b>Drawn:</b>	PR
<b>Approved:</b>	MT
<b>Sheet No:</b>	5 of 5
<b>Sheet Size:</b>	A3



The information contained in this document is confidential and protected by copyright. The use, copying or disclosure to a third party, either wholly or in part, except with the written permission of, and in the manner prescribed by Environment Agency constitutes an infringement of copyright. Dalcour Maclaren does not warrant that this document is definitive nor free of error and does not accept liability for any loss caused or arising from reliance upon information provided herein. Although our best efforts have been made to ensure the accuracy of these plans, all measurements must be confirmed on site. BASED UPON THE ORDNANCE SURVEY MAP WITH THE SANCTION OF THE CONTROLLER OF H.M. STATIONERY OFFICE. CROWN COPYRIGHT RESERVED. © OS LICENCE No. 100024198

Drawing Location: C:\Users\PHILREES\Documents\Oxford FAS - Geomatics\01 DM Plans\2023\1027\_160433\_OFAS\_Section19\_Plans.aprx