

MAP REFERRED TO IN THE
ENVIRONMENT AGENCY
(OXFORD FLOOD ALLEVIATION
SCHEME)
COMPULSORY PURCHASE
ORDER 2023

Map Number: 01 of 17

Plot Numbers: 01/001 - 01/117

Seal Ref: 054



The COMMON SEAL of the
ENVIRONMENT AGENCY

was affixed to this order
in the presence of:

CPain *Esmele Palm*
Director Legal Services (acting)
16/02/2023

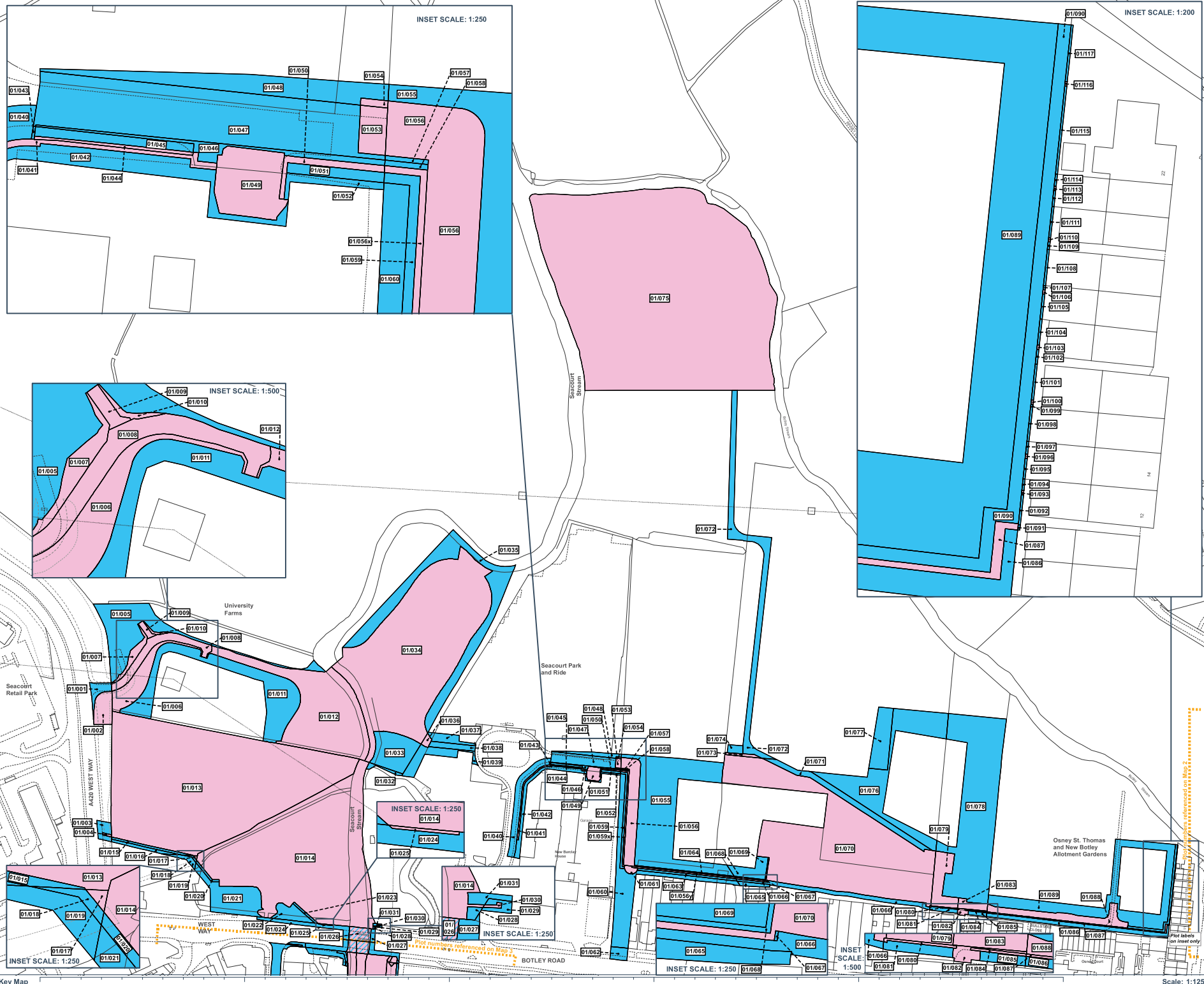
Legend

- ⋯ Plot Map Breaks
- Acquisition of Land
- Acquisition of Land and Acquisition of New Rights
- Acquisition of New Rights
- Acquisition of Exchange Land



Map Size: A1

The information contained in this document is confidential and protected by copyright. The use, copying or disclosure to a third party, either wholly or in part, except with the written permission of the controller, is prohibited. Dalcour MacLaren does not warrant that this document is free from error and does not accept liability for any loss caused or arising from reliance upon information provided herein. Although our best efforts have been made to ensure the accuracy of these plans, all measurements must be confirmed on site. BASED UPON THE ORDNANCE SURVEY MAP WITH THE SANCTION OF THE CONTROLLER OF THE H.M. STATISTICAL OFFICE. CROWN COPYRIGHT RESERVED. © S. LICENCE NO. 100024198



**MAP REFERRED TO IN THE
ENVIRONMENT AGENCY
(OXFORD FLOOD ALLEVIATION
SCHEME)
COMPULSORY PURCHASE
ORDER 2023**

Map Number: 02 of 17

Plot Numbers: 02/001 - 02/087

Seal Ref: 054



**The COMMON SEAL of the
ENVIRONMENT AGENCY**

was affixed to this order
in the presence of:

G.Pain *Esmele Palm*
Director Legal Services (acting)
16/02/2023

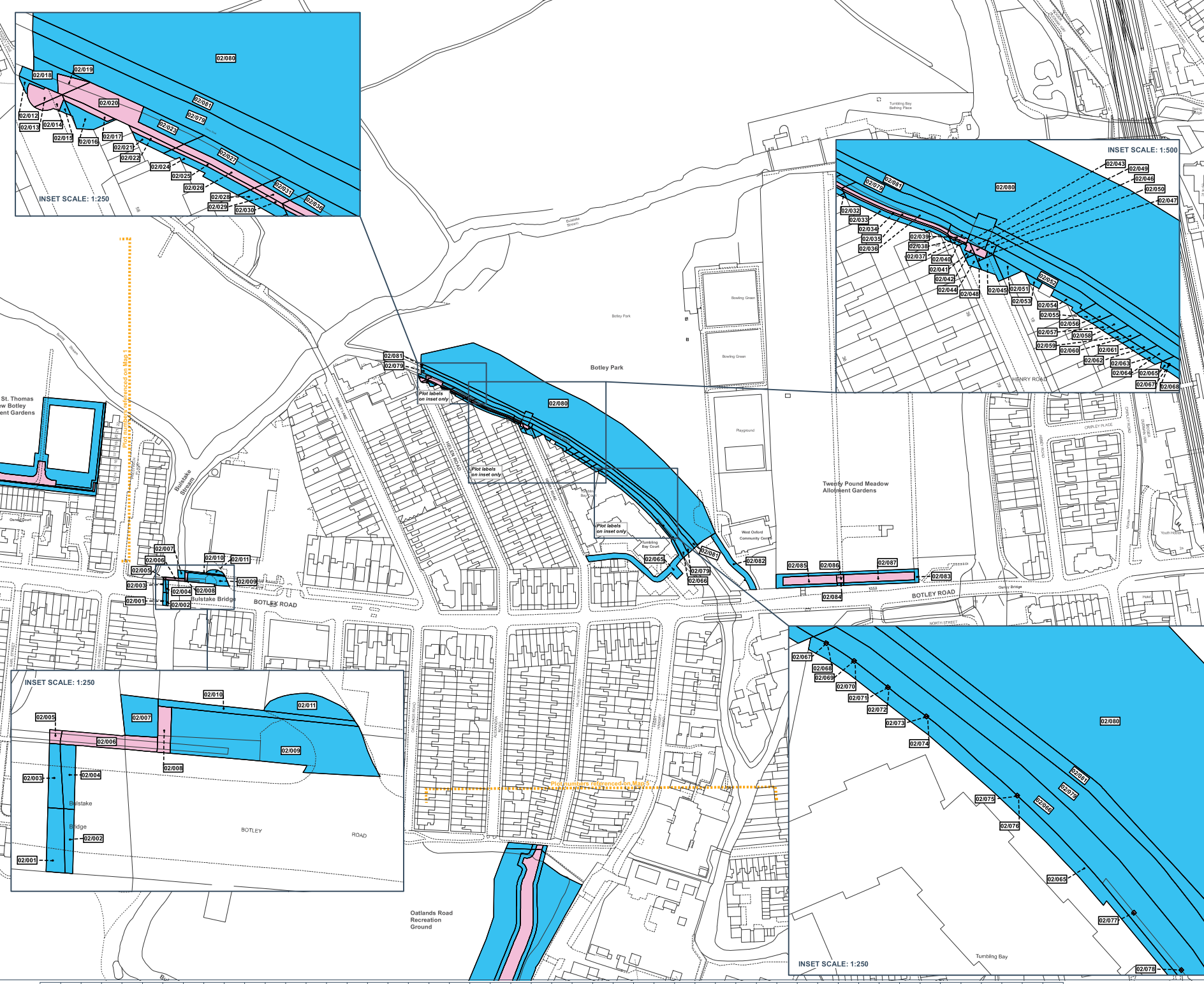
Legend

- Plot Map Breaks
- Acquisition of Land
- Acquisition of Land and Acquisition of New Rights
- Acquisition of New Rights
- Acquisition of Exchange Land



Map Size: A1

The information contained in this document is confidential and protected by copyright. The use, copying or disclosure to a third party, either wholly or in part, except with the written permission of, and in the manner prescribed by Environment Agency constitutes an infringement of copyright. Dalcour Maclaren does not warrant that this document is definitive nor free of error and does not accept liability for any loss caused or arising from reliance upon information provided herein. Although our best efforts have been made to ensure the accuracy of these plans, all measurements must be confirmed on site. BASED UPON THE ORDINANCE SURVEY MAP WITH THE SANCTION OF THE CONTROLLER OF HM STATISTICAL OFFICE. CROWN COPYRIGHT RESERVED. © OS LICENCE NO. 100024198



MAP REFERRED TO IN THE ENVIRONMENT AGENCY (OXFORD FLOOD ALLEVIATION SCHEME) COMPULSORY PURCHASE ORDER 2023

Map Number: 03 of 17
Plot Numbers: 03/001 - 03/078

Seal Ref: 054



The COMMON SEAL of the ENVIRONMENT AGENCY was affixed to this order in the presence of:

Grain Esmele Palm
Director Legal Services (acting)
16/02/2023

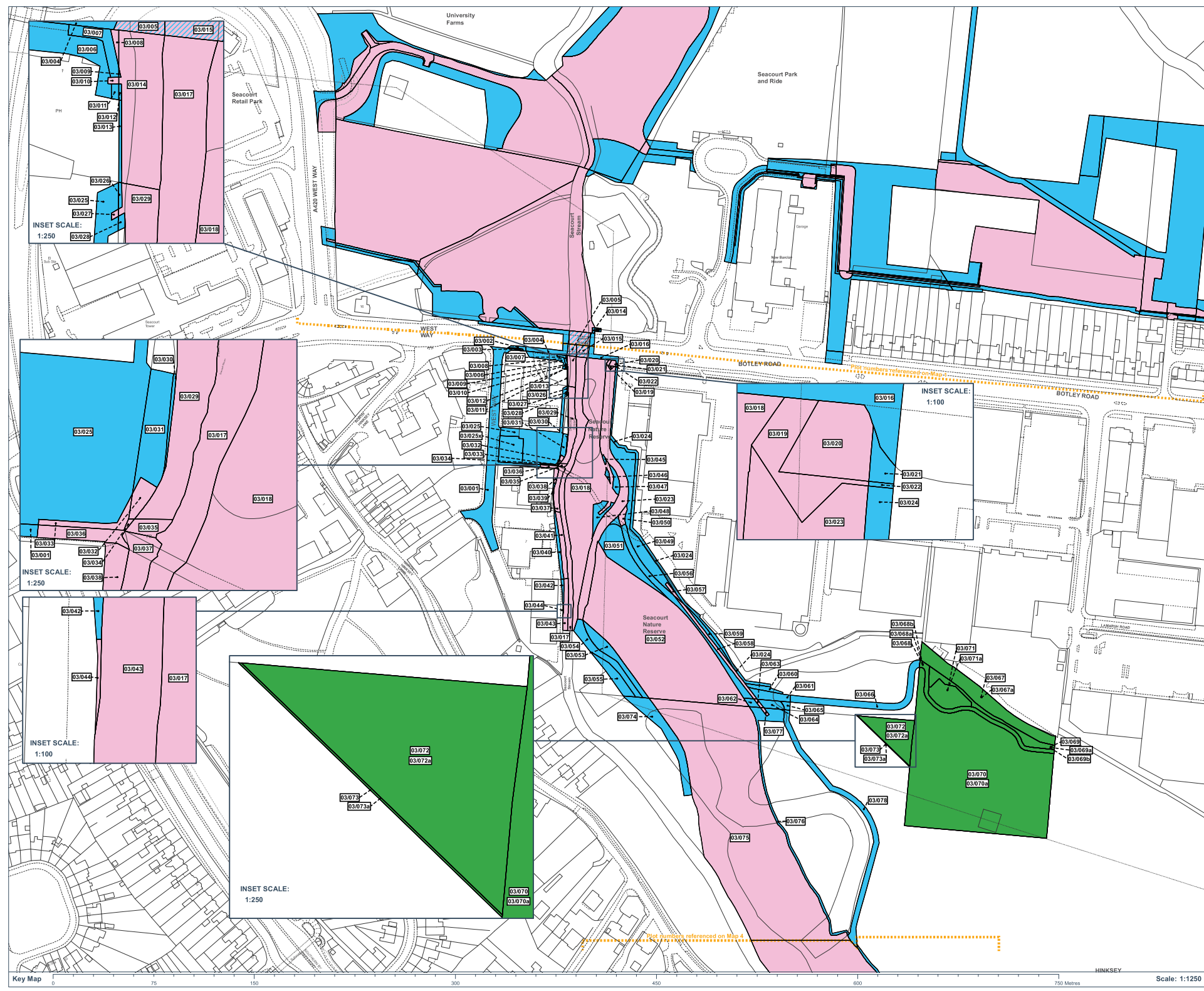
Legend

- Plot Map Breaks
- Acquisition of Land
- Acquisition of Land and Acquisition of New Rights
- Acquisition of New Rights
- Acquisition of Exchange Land



Map Size: A1

The information contained in this document is confidential and protected by copyright. The user, copying or disclosure to a third party, either wholly or in part, except with the written permission of, and in the manner provided by Environment Agency constitutes an infringement of copyright. Dalcour Maclaren does not warrant that this document is definitive nor free of error and does not accept liability for any loss caused or arising from reliance upon information provided herein. Although our best efforts have been made to ensure the accuracy of these plans, all measurements must be confirmed on site. BASED UPON THE ORDINANCE SURVEY MAP WITH THE SANCTION OF THE CONTROLLER OF HM STATISTICAL OFFICE. CROWN COPYRIGHT RESERVED. © OS LICENCE NO. 100024198



**MAP REFERRED TO IN THE
ENVIRONMENT AGENCY
(OXFORD FLOOD ALLEVIATION
SCHEME)
COMPULSORY PURCHASE
ORDER 2023**

Map Number: 04 of 17
Plot Numbers: 04/001 - 04/070

Seal Ref: 054



**The COMMON SEAL of the
ENVIRONMENT AGENCY**
was affixed to this order
in the presence of:

G.Pain *Eselle Palm*
Director Legal Services (acting)
16/02/2023

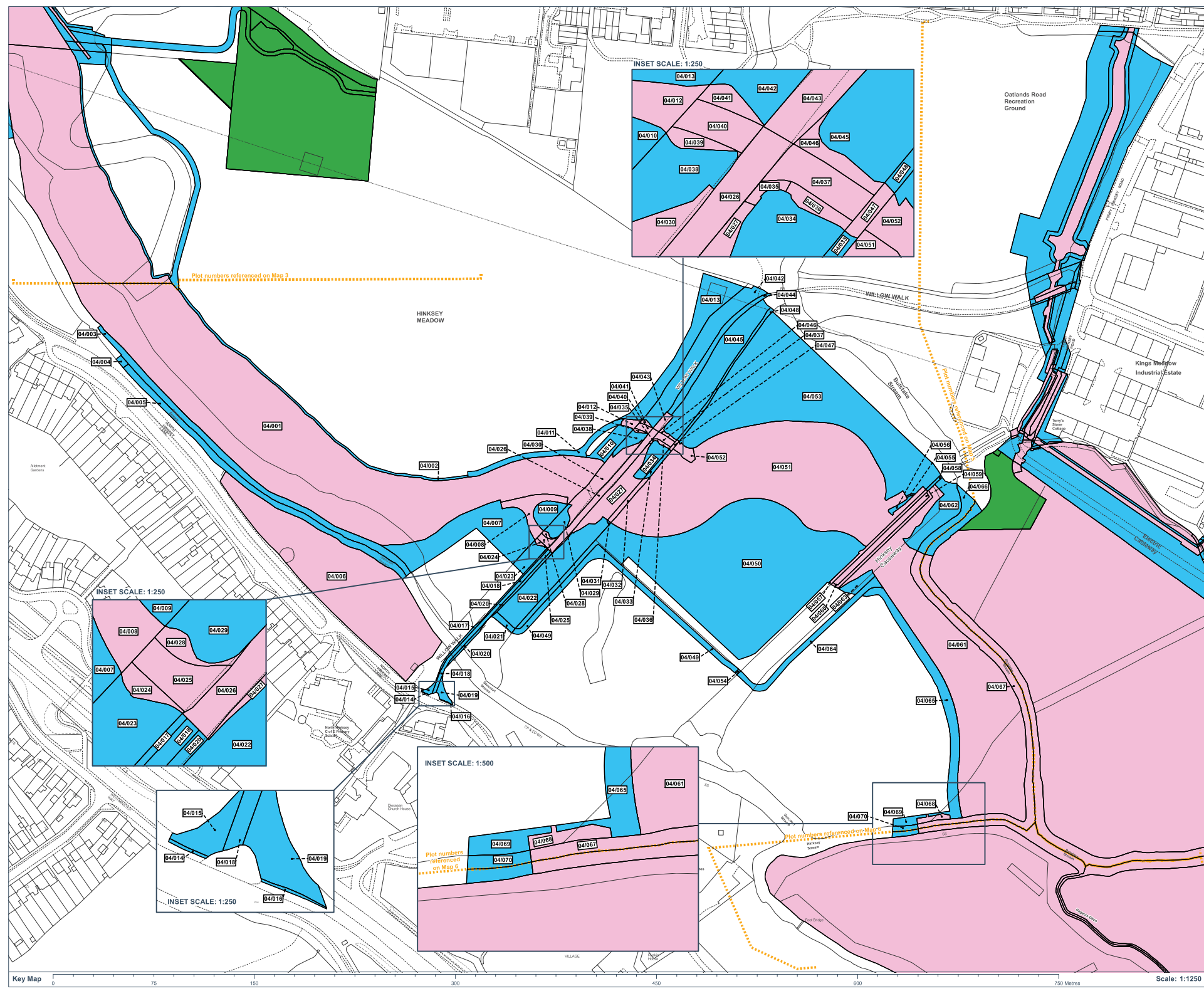
Legend

- Plot Map Breaks
- Acquisition of Land
- Acquisition of Land and Acquisition of New Rights
- Acquisition of New Rights
- Acquisition of Exchange Land



Map Size: A1

The information contained in this document is confidential and protected by copyright. The user, copying or disclosure to a third party, either wholly or in part, except with the written permission of, and in the manner prescribed by Environment Agency constitutes an infringement of copyright. Dalcour MacLaren does not warrant that this document is definitive nor free of error and does not accept liability for any loss caused or arising from reliance upon information provided herein. Although our best efforts have been made to ensure the accuracy of these plans, all measurements must be confirmed on site. BASED UPON THE ORDINANCE SURVEY MAP WITH THE SANCTION OF THE CONTROLLER OF THE MAPS & SIMILARITY OFFICE. CROWN COPYRIGHT RESERVED. © OS LICENCE NO. 100024198



MAP REFERRED TO IN THE
ENVIRONMENT AGENCY
(OXFORD FLOOD ALLEVIATION
SCHEME)
COMPULSORY PURCHASE
ORDER 2023

Map Number: 05 of 17

Plot Numbers: 05/001 - 05/101

Seal Ref: 054



The COMMON SEAL of the
ENVIRONMENT AGENCY

was affixed to this order
in the presence of:

G.Pain *Esmele Palm*
Director Legal Services (acting)
16/02/2023

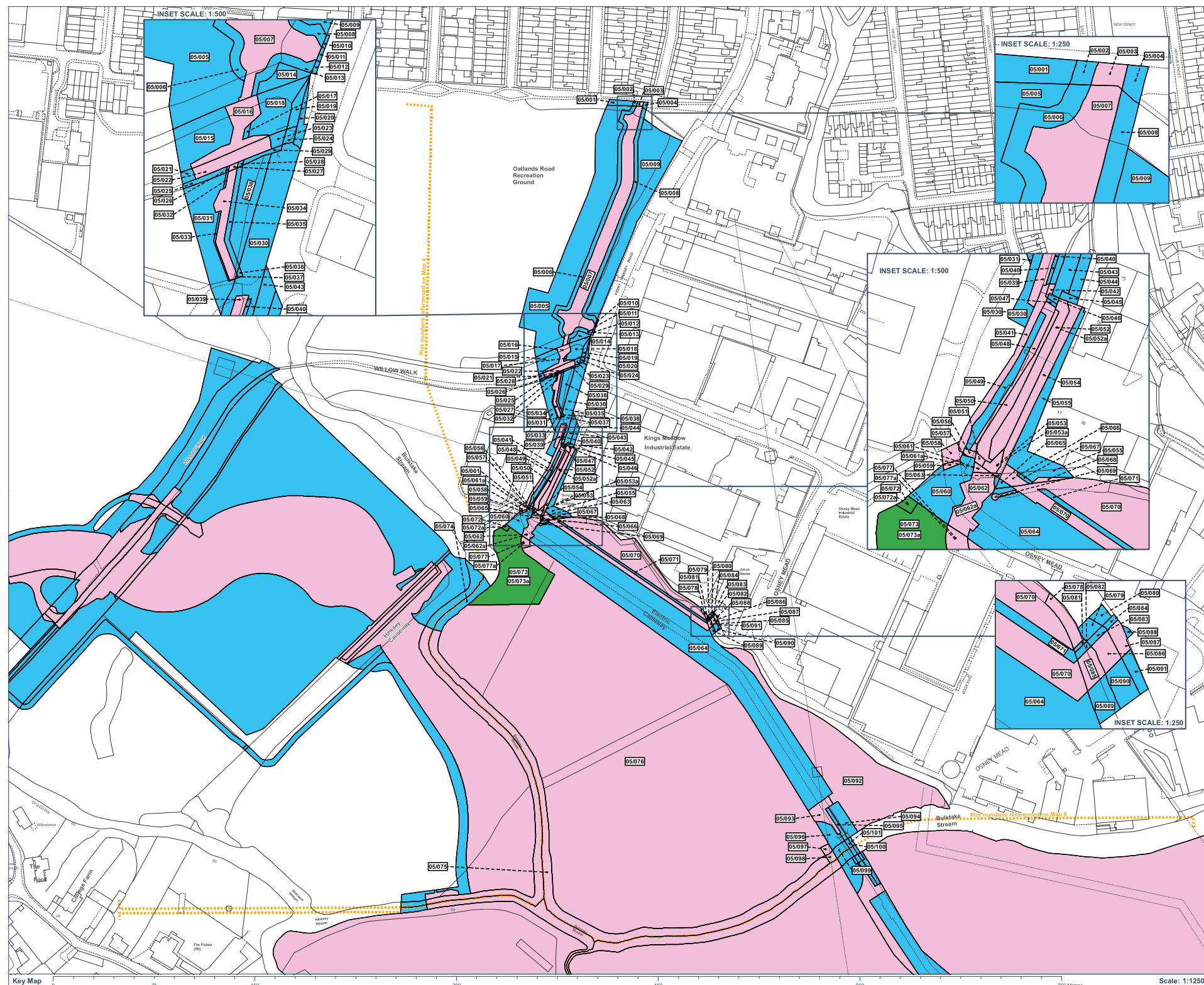
Legend

- Plot Map Breaks
- Acquisition of Land
- Acquisition of Land and Acquisition of New Rights
- Acquisition of New Rights
- Acquisition of Exchange Land



Map Size: A1

The information contained in this document is confidential and protected by copyright. The use, copying or disclosure to a third party, either wholly or in part, except with the written permission of, and in the manner prescribed by Environment Agency constitutes an infringement of copyright. Dalcour MacLaren does not warrant that this document is definitive nor free of error and does not accept liability for any loss caused or arising from reliance upon information provided herein. Although our best efforts have been made to ensure the accuracy of these plans, all measurements must be confirmed on site. BASED UPON THE ORDINANCE SURVEY MAP WITH THE SANCTION OF THE CONTROLLER OF THE GENERAL REGISTER OFFICE. CROWN COPYRIGHT RESERVED. © OS LICENCE NO. 100024198



MAP REFERRED TO IN THE
ENVIRONMENT AGENCY
(OXFORD FLOOD ALLEVIATION
SCHEME)
COMPULSORY PURCHASE
ORDER 2023

Map Number: 06 of 17

Plot Numbers: 06/001 - 06/046

Seal Ref: 054



The COMMON SEAL of the
ENVIRONMENT AGENCY

was affixed to this order
in the presence of:

GPain **Estelle Palm**
Director Legal Services (acting)
16/02/2023

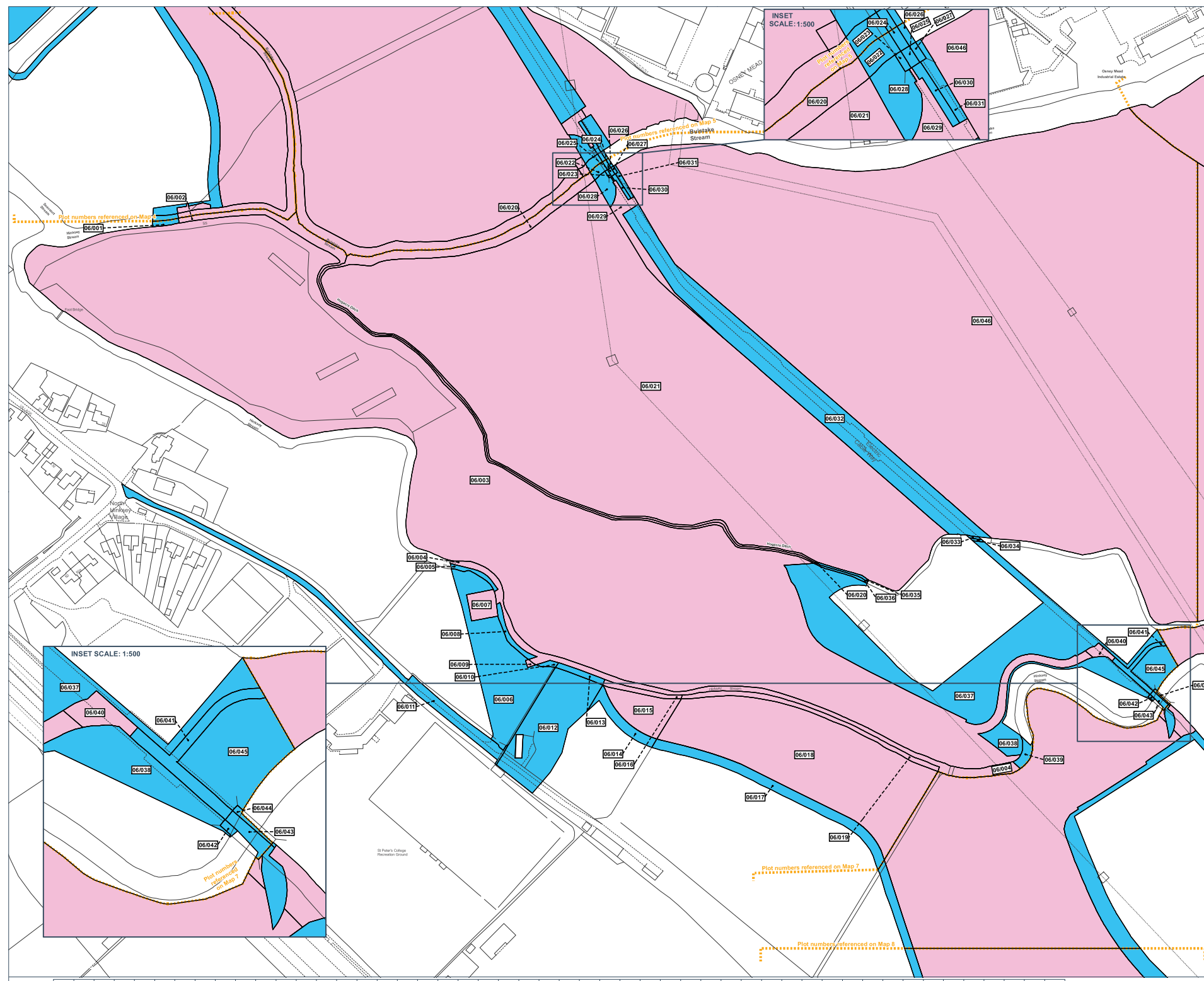
Legend

- Plot Map Breaks
- Acquisition of Land
- Acquisition of Land and Acquisition of New Rights
- Acquisition of New Rights
- Acquisition of Exchange Land



Map Size: A1

The information contained in this document is confidential and protected by copyright. The user, copying or disclosure to a third party, either wholly or in part, except with the written permission of, and in the manner prescribed by Environment Agency constitutes an infringement of copyright. Dalcour MacLaren does not warrant that this document is free from error and does not accept liability for any loss caused or arising from reliance upon information provided herein. Although our best efforts have been made to ensure the accuracy of these plans, all measurements must be confirmed on site. BASED UPON THE ORDINANCE SURVEY MAP WITH THE SANCTION OF THE CONTROLLER OF THE GENERAL REGISTRY OFFICE. CROWN COPYRIGHT RESERVED. © OS LICENCE NO. 100024198



INSET SCALE: 1:500

INSET SCALE: 1:500

Scale: 1:1250

Key Map



**MAP REFERRED TO IN THE
ENVIRONMENT AGENCY
(OXFORD FLOOD ALLEVIATION
SCHEME)
COMPULSORY PURCHASE
ORDER 2023**

Map Number: 07 of 17
Plot Numbers: 07/001 - 07/010

Seal Ref: 054



**The COMMON SEAL of the
ENVIRONMENT AGENCY**
was affixed to this order
in the presence of:

CPain **Esmele Palm**
Director Legal Services (acting)
16/02/2023

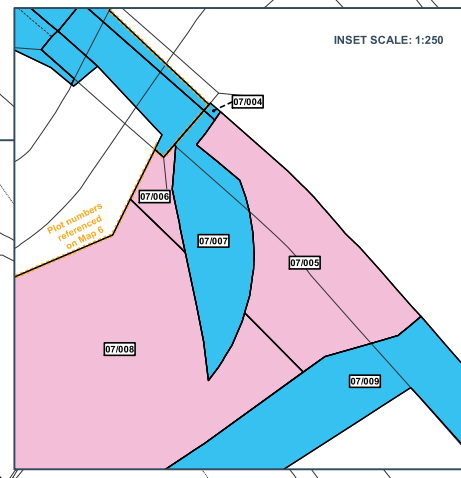
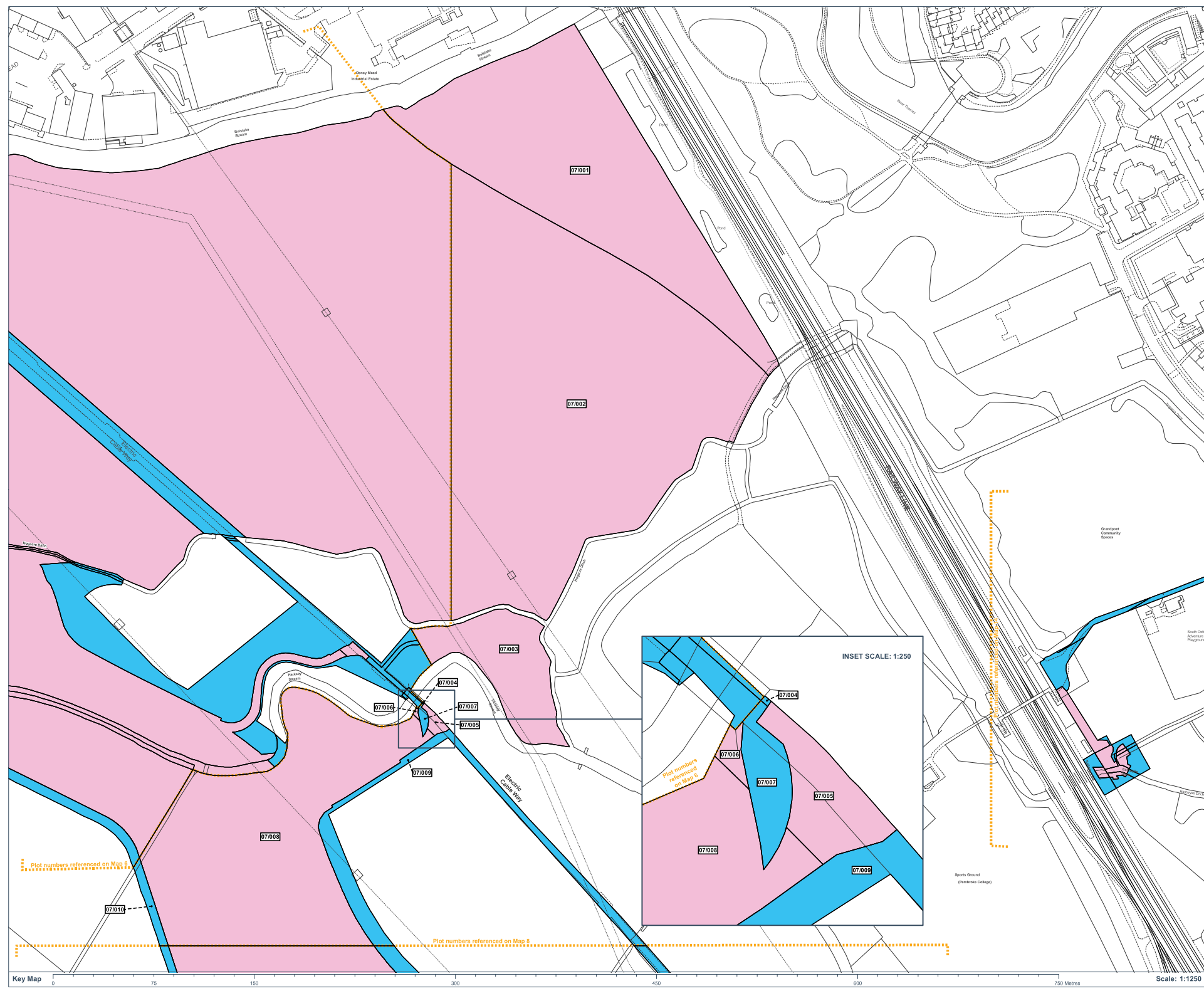
Legend

- - - - - Plot Map Breaks
- Acquisition of Land
- Acquisition of Land and Acquisition of New Rights
- Acquisition of New Rights
- Acquisition of Exchange Land



Map Size: A1

The information contained in this document is confidential and protected by copyright. The use, copying or disclosure to a third party, either wholly or in part, except with the written permission of, and in the manner prescribed by Environment Agency constitutes an infringement of copyright. Dalcour Maclaren does not warrant that this document is definitive nor free of error and does not accept liability for any loss caused or arising from reliance upon information provided herein. Although our best efforts have been made to ensure the accuracy of these plans, all measurements must be confirmed on site. BASED UPON THE ORDINANCE SURVEY MAP WITH THE SANCTION OF THE CONTROLLER OF HM STATISTICAL OFFICE. CROWN COPYRIGHT RESERVED. © OS LICENCE NO. 100024198



**MAP REFERRED TO IN THE
ENVIRONMENT AGENCY
(OXFORD FLOOD ALLEVIATION
SCHEME)
COMPULSORY PURCHASE
ORDER 2023**

Map Number: 08 of 17

Plot Numbers: 08/001 - 08/009

Seal Ref: 054



**The COMMON SEAL of the
ENVIRONMENT AGENCY**

was affixed to this order
in the presence of:

GPain **Esmele Palm**
Director Legal Services (acting)
16/02/2023

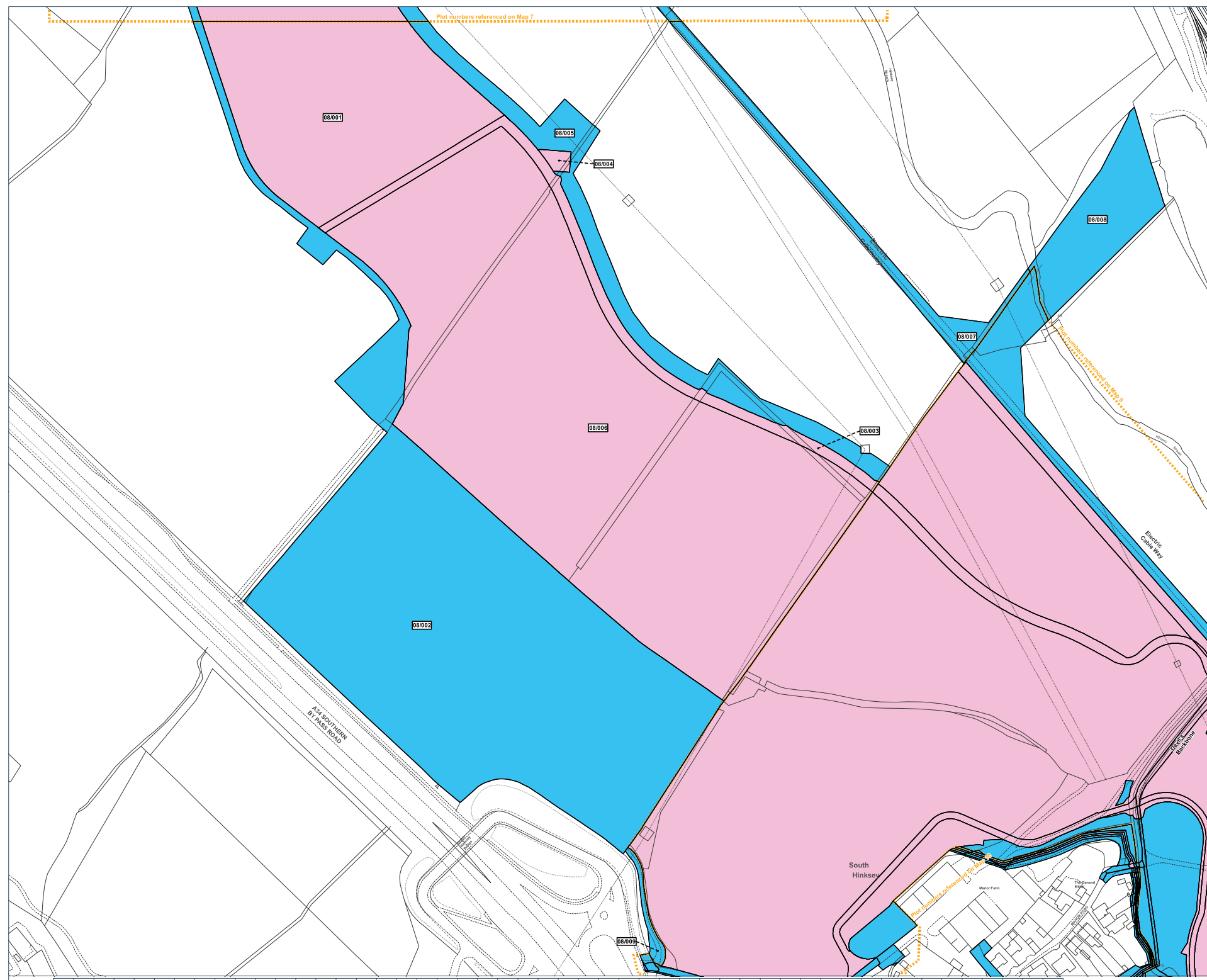
Legend

- Plot Map Breaks
- Acquisition of Land
- Acquisition of Land and Acquisition of New Rights
- Acquisition of New Rights
- Acquisition of Exchange Land



Map Size: A1

The information contained in this document is confidential and protected by copyright. The use, copying or disclosure to a third party, either wholly or in part, except with the written permission of the copyright owner, is prohibited. Dalcour Maclaren does not warrant that this document is free from error and does not accept liability for any loss caused or arising from reliance upon information provided herein. Although our best efforts have been made to ensure the accuracy of these plans, all measurements must be confirmed on site. BASED UPON THE ORDINANCE SURVEY MAP WITH THE SANCTION OF THE CONTROLLER OF THE GENERAL REGISTRY OF LANDS. CROWN COPYRIGHT RESERVED. © OS LICENCE NO. 100024198



MAP REFERRED TO IN THE
ENVIRONMENT AGENCY
(OXFORD FLOOD ALLEVIATION
SCHEME)
COMPULSORY PURCHASE
ORDER 2023

Map Number: 09 of 17
Plot Numbers: 09/001 - 09/038

Seal Ref: 054



The COMMON SEAL of the
ENVIRONMENT AGENCY
was affixed to this order
in the presence of:

Eselle Palm
Director Legal Services (acting)
16/02/2023

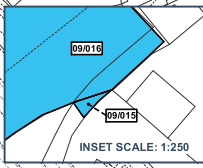
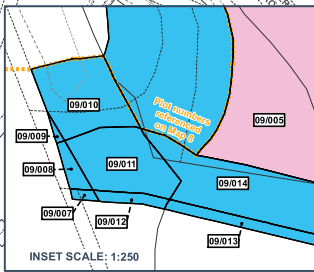
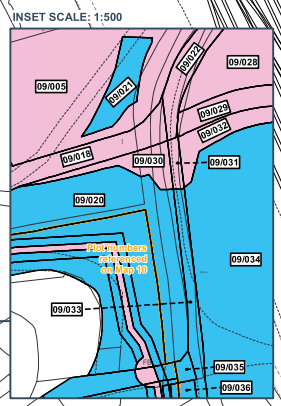
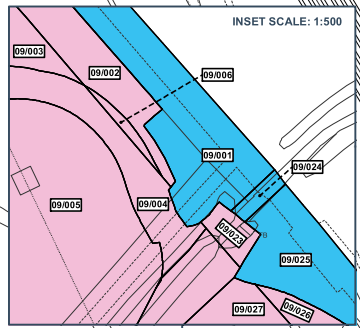
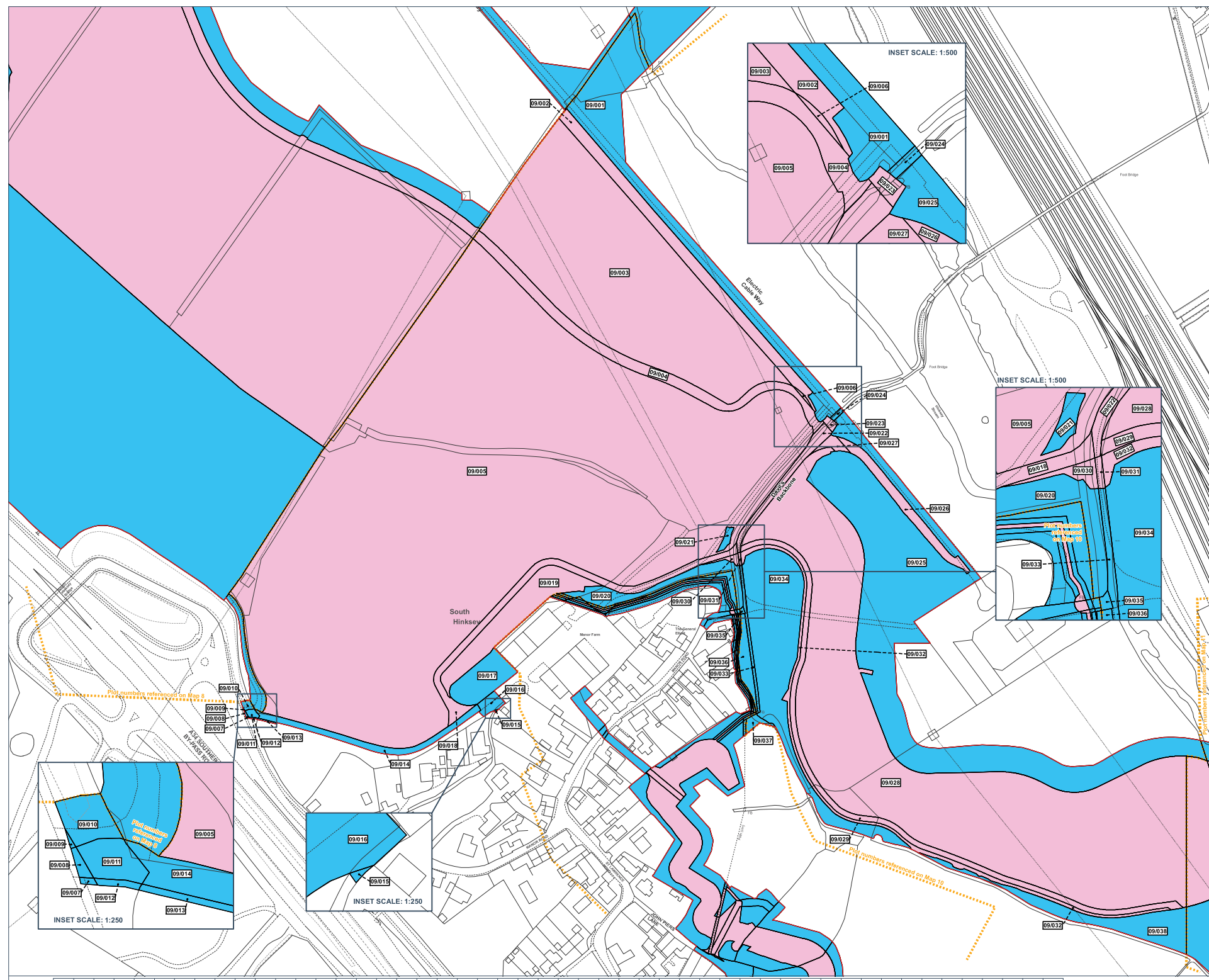
Legend

- Plot Map Breaks
- Acquisition of Land
- Acquisition of Land and Acquisition of New Rights
- Acquisition of New Rights
- Acquisition of Exchange Land



Map Size: A1

The information contained in this document is confidential and protected by copyright. The use, copying or disclosure to a third party, either wholly or in part, except with the written permission of, and in the manner prescribed by Environment Agency constitutes an infringement of copyright. Dalcour Maclaren does not warrant that this document is free from error and does not accept liability for any loss caused or arising from reliance upon information provided herein. Although our best efforts have been made to ensure the accuracy of these plans, all measurements must be confirmed on site. BASED UPON THE ORDINANCE SURVEY MAP WITH THE SANCTION OF THE CONTROLLER OF THE GENERAL REGISTER OF PLANNING PERMISSIONS. CROWN COPYRIGHT RESERVED. © OS LICENCE NO. 100024198



MAP REFERRED TO IN THE ENVIRONMENT AGENCY (OXFORD FLOOD ALLEVIATION SCHEME) COMPULSORY PURCHASE ORDER 2023

Map Number: 10 of 17
Plot Numbers: 10/001 - 10/104

Seal Ref: 854



The COMMON SEAL of the ENVIRONMENT AGENCY was affixed to this order in the presence of:

GPain Esmele Palm
Director Legal Services (acting)
16/02/2023

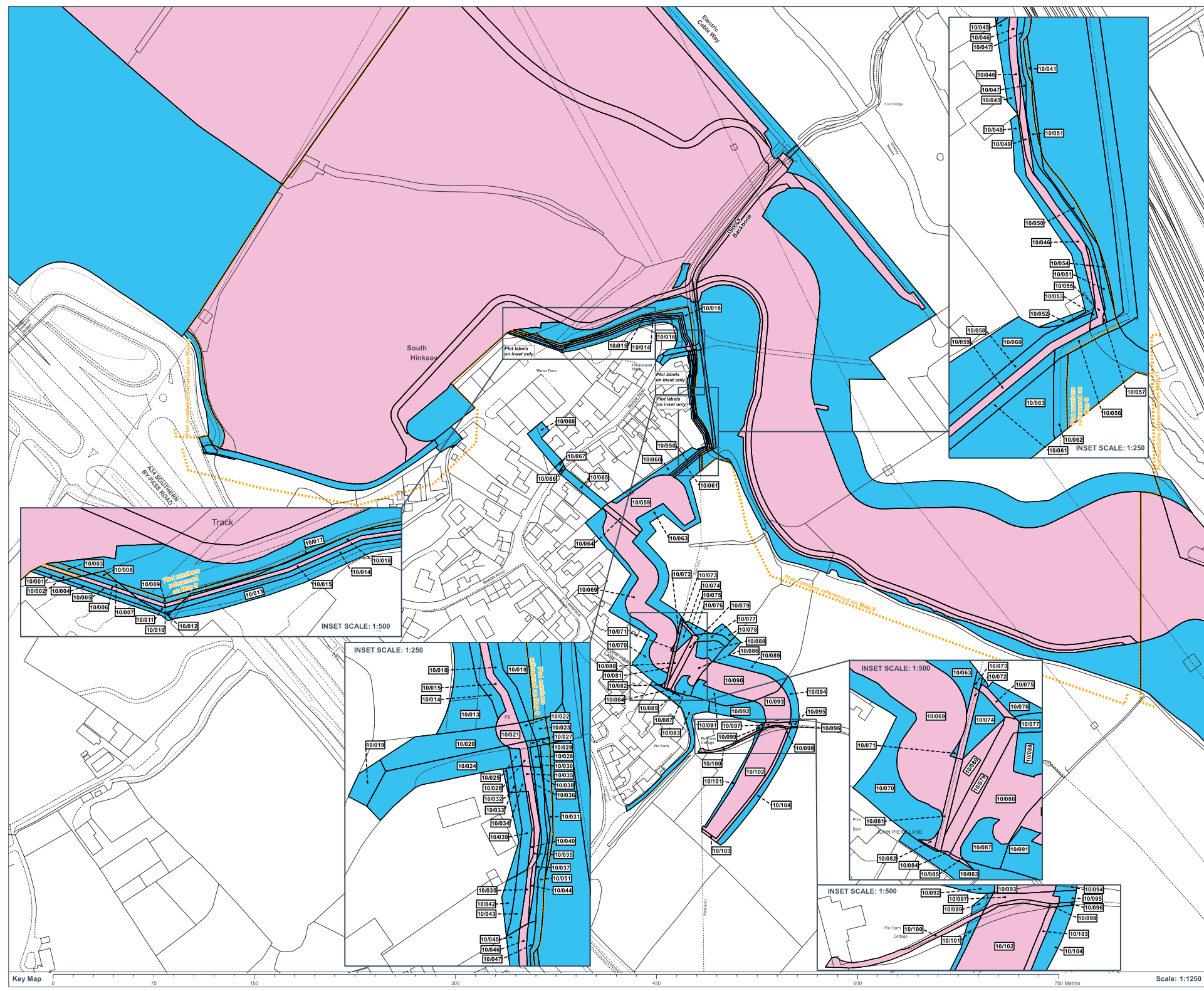
Legend

- - - - - Plot Map Breaks
- Acquisition of Land
- Acquisition of Land and Acquisition of New Rights
- Acquisition of New Rights
- Acquisition of Exchange Land



Map Size: A1

The information contained in this document is confidential and protected by copyright. The use, copying or disclosure to a third party, either wholly or in part, except with the written permission of, and in the manner prescribed by Environment Agency constitutes an infringement of copyright. Dalcour Maclaren does not warrant that this document is definitive nor free of error and does not accept liability for any loss caused or arising from reliance upon information provided herein. Although our best efforts have been made to ensure the accuracy of these plans, all measurements must be confirmed on site. BASED UPON THE ORDINANCE SURVEY MAP WITH THE SANCTION OF THE CONTROLLER OF HM STATISTICAL OFFICE. CROWN COPYRIGHT RESERVED. © OS LICENCE NO. 100024198



Scale: 1:1250

**MAP REFERRED TO IN THE
ENVIRONMENT AGENCY
(OXFORD FLOOD ALLEVIATION
SCHEME)
COMPULSORY PURCHASE
ORDER 2023**

Map Number: 11 of 17
Plot Numbers: 11/001 - 11/126

Seal Ref: 054



The COMMON SEAL of the
ENVIRONMENT AGENCY
was affixed to this order
in the presence of:

GPain **Esmele Palm**
Director Legal Services (acting)
16/02/2023

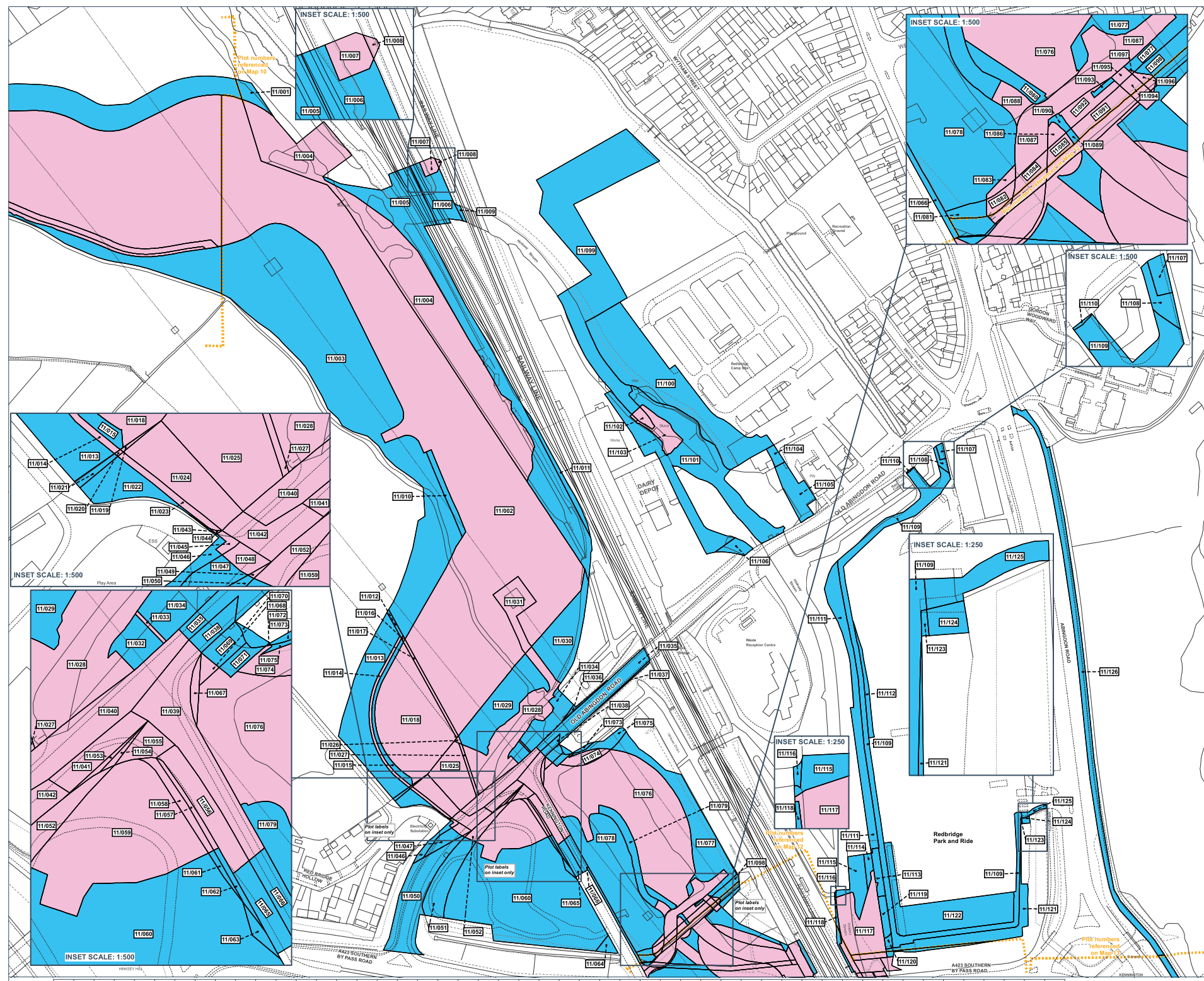
Legend

- Plot Map Breaks
- Acquisition of Land
- Acquisition of Land and Acquisition of New Rights
- Acquisition of New Rights
- Acquisition of Exchange Land



Map Size: A1

The information contained in this document is confidential and protected by copyright. The user, copying or disclosure to a third party, either wholly or in part, except with the written permission of, and in the manner provided by Environment Agency constitutes an infringement of copyright. Dalcour MacLaren does not warrant that this document is definitive nor free of error and does not accept liability for any loss caused or arising from reliance upon information provided herein. Although our best efforts have been made to ensure the accuracy of these plans, all measurements must be confirmed on site. BASED UPON THE ORDINANCE SURVEY MAP WITH THE SANCTION OF THE CONTROLLER OF HM STATISTICAL OFFICE. CROWN COPYRIGHT RESERVED. © OS LICENCE NO. 100024198



MAP REFERRED TO IN THE ENVIRONMENT AGENCY (OXFORD FLOOD ALLEVIATION SCHEME) COMPULSORY PURCHASE ORDER 2023

Map Number: 12 of 17
 Plot Numbers: 12/001 - 12/083

Seal Ref: 054



The COMMON SEAL of the ENVIRONMENT AGENCY was affixed to this order in the presence of:

Grain **Eselle Palm**
 Director Legal Services (acting)
 16/02/2023

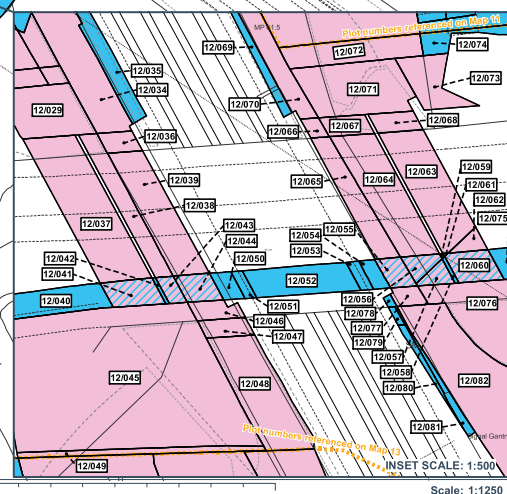
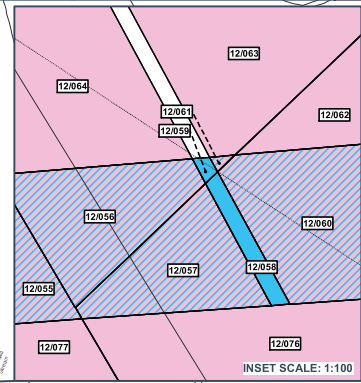
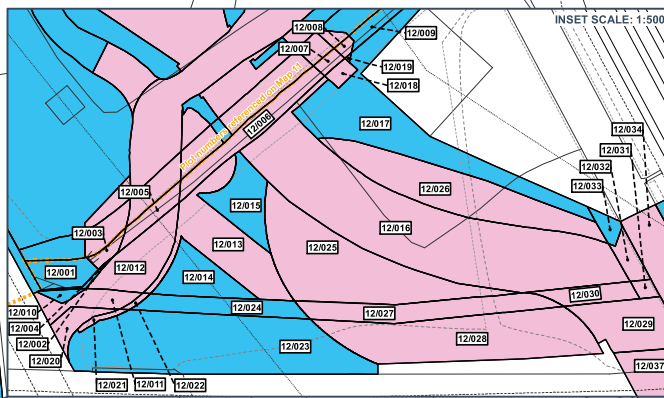
Legend

- Plot Map Breaks
- Acquisition of Land
- Acquisition of Land and Acquisition of New Rights
- Acquisition of New Rights
- Acquisition of Exchange Land



Map Size: A1

The information contained in this document is confidential and protected by copyright. The use, copying or disclosure to a third party, either wholly or in part, except with the written permission of, and in the manner prescribed by Environment Agency, constitutes an infringement of copyright. Dalcour Maclaren does not warrant that this document is free from error and does not accept liability for any loss caused or arising from reliance upon information provided herein. Although our best efforts have been made to ensure the accuracy of these plans, all measurements must be confirmed on site. BASED UPON THE ORDINANCE SURVEY MAP WITH THE SANCTION OF THE CONTROLLER OF HM STATISTICAL OFFICE. CROWN COPYRIGHT RESERVED. © S. LICENCE NO. 100024198



MAP REFERRED TO IN THE ENVIRONMENT AGENCY (OXFORD FLOOD ALLEVIATION SCHEME) COMPULSORY PURCHASE ORDER 2023

Map Number: 13 of 17
 Plot Numbers: 13/001 - 13/106

Seal Ref: 054



The COMMON SEAL of the ENVIRONMENT AGENCY was affixed to this order in the presence of:

Grain *Eselle Palm*
 Director Legal Services (acting)
 16/02/2023

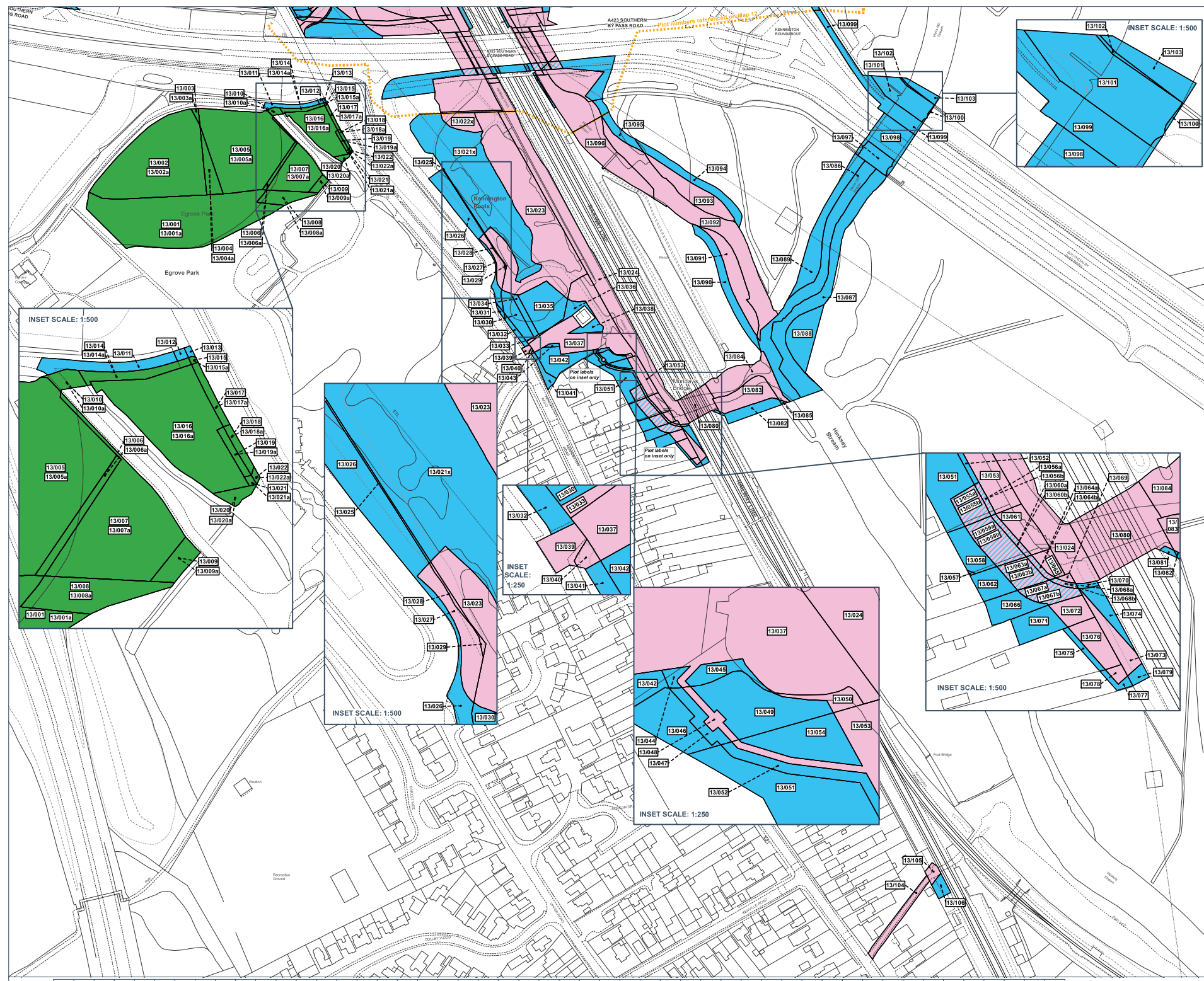
Legend

- Plot Map Breaks
- Acquisition of Land
- Acquisition of Land and Acquisition of New Rights
- Acquisition of New Rights
- Acquisition of Exchange Land



Map Size: A1

The information contained in this document is confidential and protected by copyright. The use, copying or disclosure to a third party, either wholly or in part, except with the written permission of and in the manner prescribed by Environment Agency constitutes an infringement of copyright. Dalcour Maclaren does not warrant that this document is definitive nor free of error and does not accept liability for any loss caused or arising from reliance upon information provided herein. Although our best efforts have been made to ensure the accuracy of these plans, all measurements must be confirmed on site. BASED UPON THE ORDINANCE SURVEY MAP WITH THE SANCTION OF THE CONTROLLER OF HM STATISTICAL OFFICE. CROWN COPYRIGHT RESERVED. © OS LICENCE No. 100024198



**MAP REFERRED TO IN THE
ENVIRONMENT AGENCY
(OXFORD FLOOD ALLEVIATION
SCHEME)
COMPULSORY PURCHASE
ORDER 2023**

Map Number: 14 of 17
Plot Numbers: 14/001 - 14/052

Seal Ref: 054



**The COMMON SEAL of the
ENVIRONMENT AGENCY**

was affixed to this order
in the presence of:

GPain **Esmele Palm**
Director Legal Services (acting)
16/02/2023

Legend

- Plot Map Breaks
- Acquisition of Land
- Acquisition of Land and Acquisition of New Rights
- Acquisition of New Rights
- Acquisition of Exchange Land



Map Size: A1

The information contained in this document is confidential and protected by copyright. The use, copying or disclosure to a third party, either wholly or in part, except with the written permission of and in the manner prescribed by Environment Agency constitutes an infringement of copyright. Dalcour Maclaren does not warrant that this document is free from error and does not accept liability for any loss caused or arising from reliance upon information provided herein. Although our best efforts have been made to ensure the accuracy of these plans, all measurements must be confirmed on site. BASED UPON THE ORDINANCE SURVEY MAP WITH THE SANCTION OF THE CONTROLLER OF THE H.M. STATISTICAL OFFICE. CROWN COPYRIGHT RESERVED. © OS LICENCE NO. 100024198



MAP REFERRED TO IN THE ENVIRONMENT AGENCY (OXFORD FLOOD ALLEVIATION SCHEME) COMPULSORY PURCHASE ORDER 2023

Map Number: 15 of 17
 Plot Numbers: 15/001 - 15/075

Seal Ref: 054



The COMMON SEAL of the ENVIRONMENT AGENCY was affixed to this order in the presence of:

GPain **Esmele Palm**
 Director Legal Services (acting)
 16/02/2023

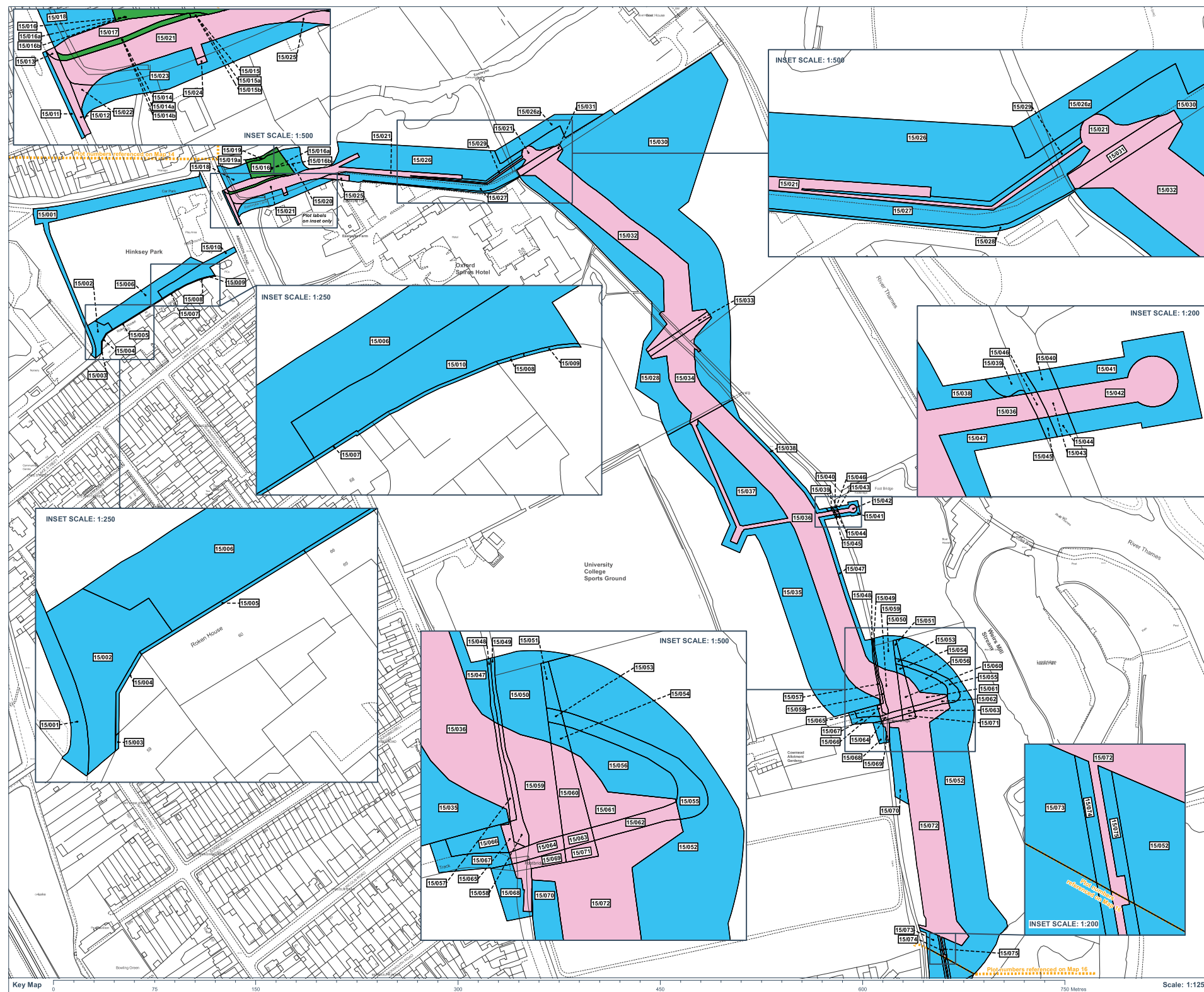
Legend

- Plot Map Breaks
- Acquisition of Land
- Acquisition of Land and Acquisition of New Rights
- Acquisition of New Rights
- Acquisition of Exchange Land



Map Size: A1

The information contained in this document is confidential and protected by copyright. The use, copying or disclosure to a third party, either wholly or in part, except with the written permission of, and in the manner prescribed by Environment Agency constitutes an infringement of copyright. Dalcour Maclaren does not warrant that this document is definitive nor free of error and does not accept liability for any loss caused or arising from reliance upon information provided herein. Although our best efforts have been made to ensure the accuracy of these plans, all measurements must be confirmed on site. BASED UPON THE ORDINANCE SURVEY MAP WITH THE SANCTION OF THE CONTROLLER OF HM STATISTICAL OFFICE. CROWN COPYRIGHT RESERVED. © OS LICENCE NO. 100024198



MAP REFERRED TO IN THE ENVIRONMENT AGENCY (OXFORD FLOOD ALLEVIATION SCHEME) COMPULSORY PURCHASE ORDER 2023

Map Number: 16 of 17
 Plot Numbers: 16/001 - 16/034

Seal Ref: 054



The COMMON SEAL of the ENVIRONMENT AGENCY

was affixed to this order in the presence of:

Grain **Esmele Palm**
 Director Legal Services (acting)
 16/02/2023

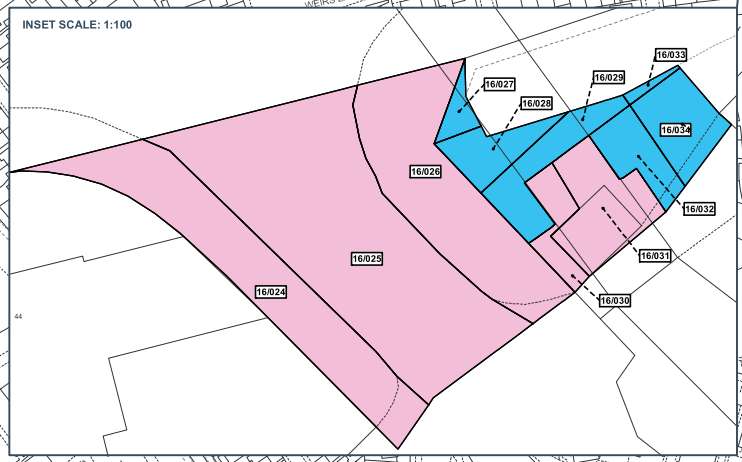
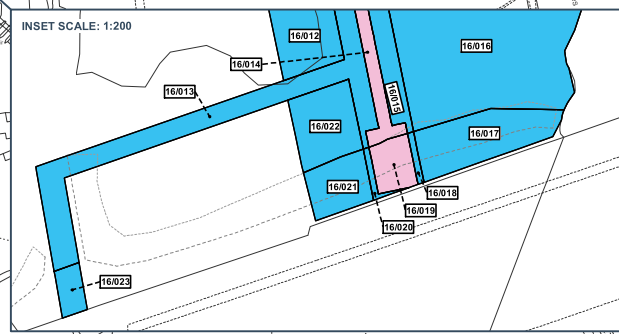
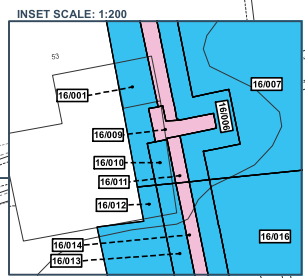
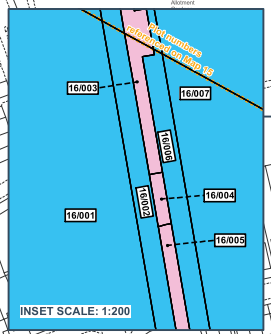
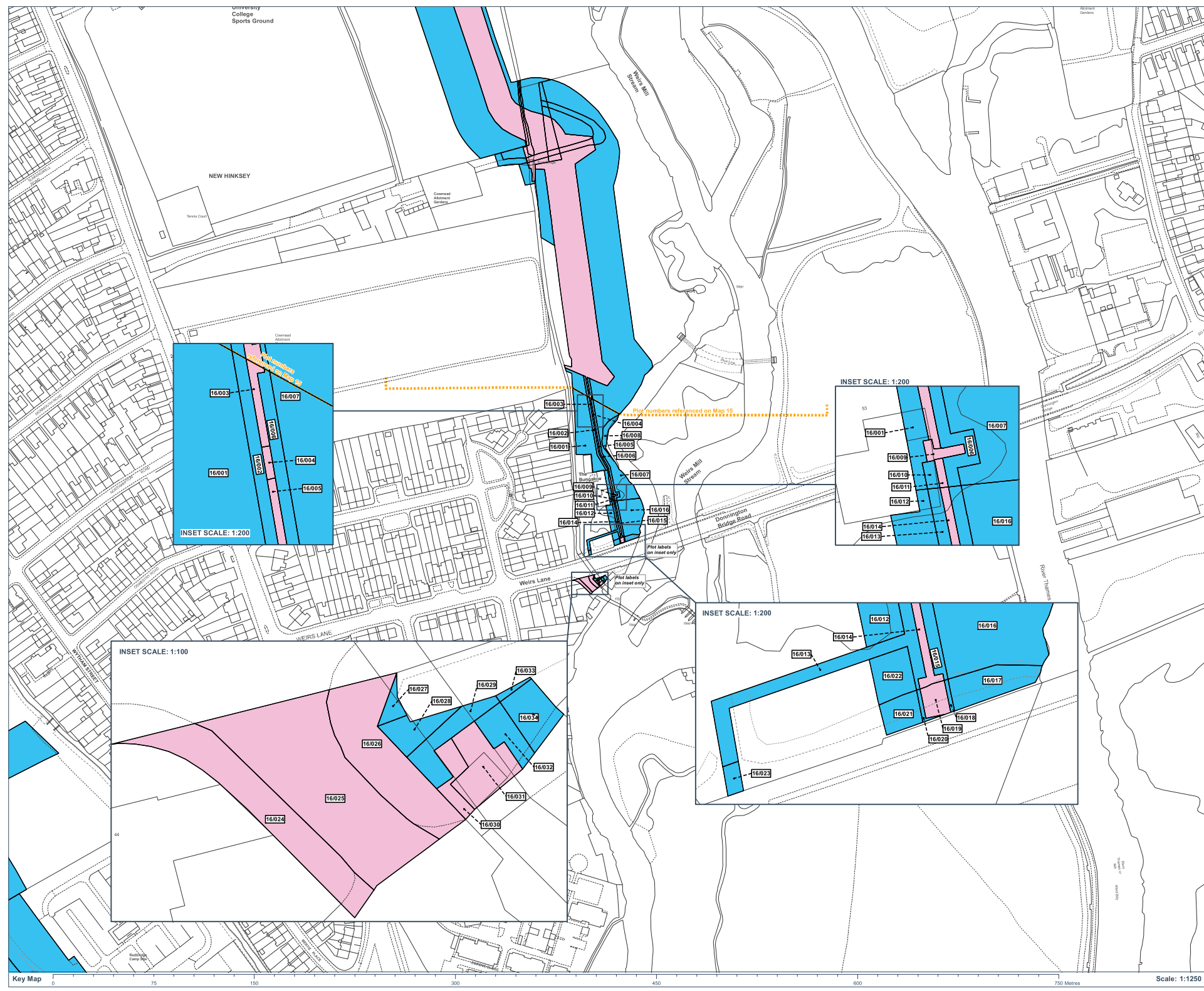
Legend

- Plot Map Breaks
- Acquisition of Land
- Acquisition of Land and Acquisition of New Rights
- Acquisition of New Rights
- Acquisition of Exchange Land



Map Size: A1

The information contained in this document is confidential and protected by copyright. The use, copying or disclosure to a third party, either wholly or in part, except with the written permission of, and in the manner prescribed by Environment Agency constitutes an infringement of copyright. Dalcour Maclaren does not warrant that this document is definitive nor free of error and does not accept liability for any loss caused or arising from reliance upon information provided herein. Although our best efforts have been made to ensure the accuracy of these plans, all measurements must be confirmed on site. BASED UPON THE ORDINANCE SURVEY MAP WITH THE SANCTION OF THE CONTROLLER OF THE GENERAL REGISTER OF LANDS AND VALUATION. CROWN COPYRIGHT RESERVED. © OS LICENCE NO. 100024198



**MAP REFERRED TO IN THE
ENVIRONMENT AGENCY
(OXFORD FLOOD ALLEVIATION
SCHEME)
COMPULSORY PURCHASE
ORDER 2023**

Map Number: 17 of 17

Seely Ref: 054



The COMMON SEAL of the
ENVIRONMENT AGENCY

was affixed to this order

in the presence of:

Grain Esmele Palm
Director Legal Services (acting)
16/02/2023

Legend

- Map Extent
- Acquisition of Land
- Acquisition of Land and Acquisition of New Rights
- Acquisition of New Rights
- Acquisition of Exchange Land



Map Size: A1

The information contained in this document is confidential and protected by copyright. The use, copying or disclosure to a third party, either wholly or in part, except with the written permission of, and in the manner prescribed by, Environment Agency constitutes an infringement of copyright. Dalcour MacLaren does not warrant that this document is definitive nor free of error and does not accept liability for any loss caused or arising from reliance upon information provided herein. Although our best efforts have been made to ensure the accuracy of these plans, all measurements must be confirmed or site. BASED UPON THE ORDINANCE SURVEY MAP WITH THE SANCTION OF THE CONTROLLER OF H.M. STATIONERY OFFICE. CROWN COPYRIGHT RESERVED. © OS LICENCE NO. 100024198

