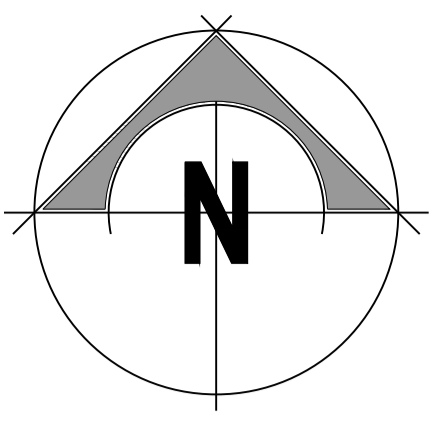


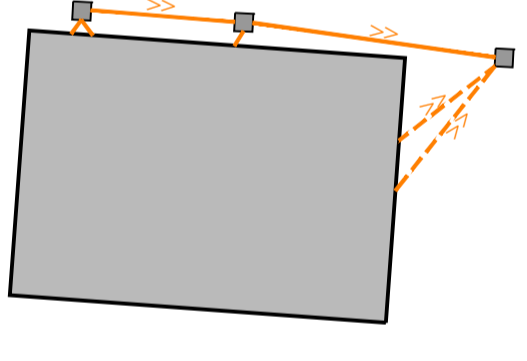
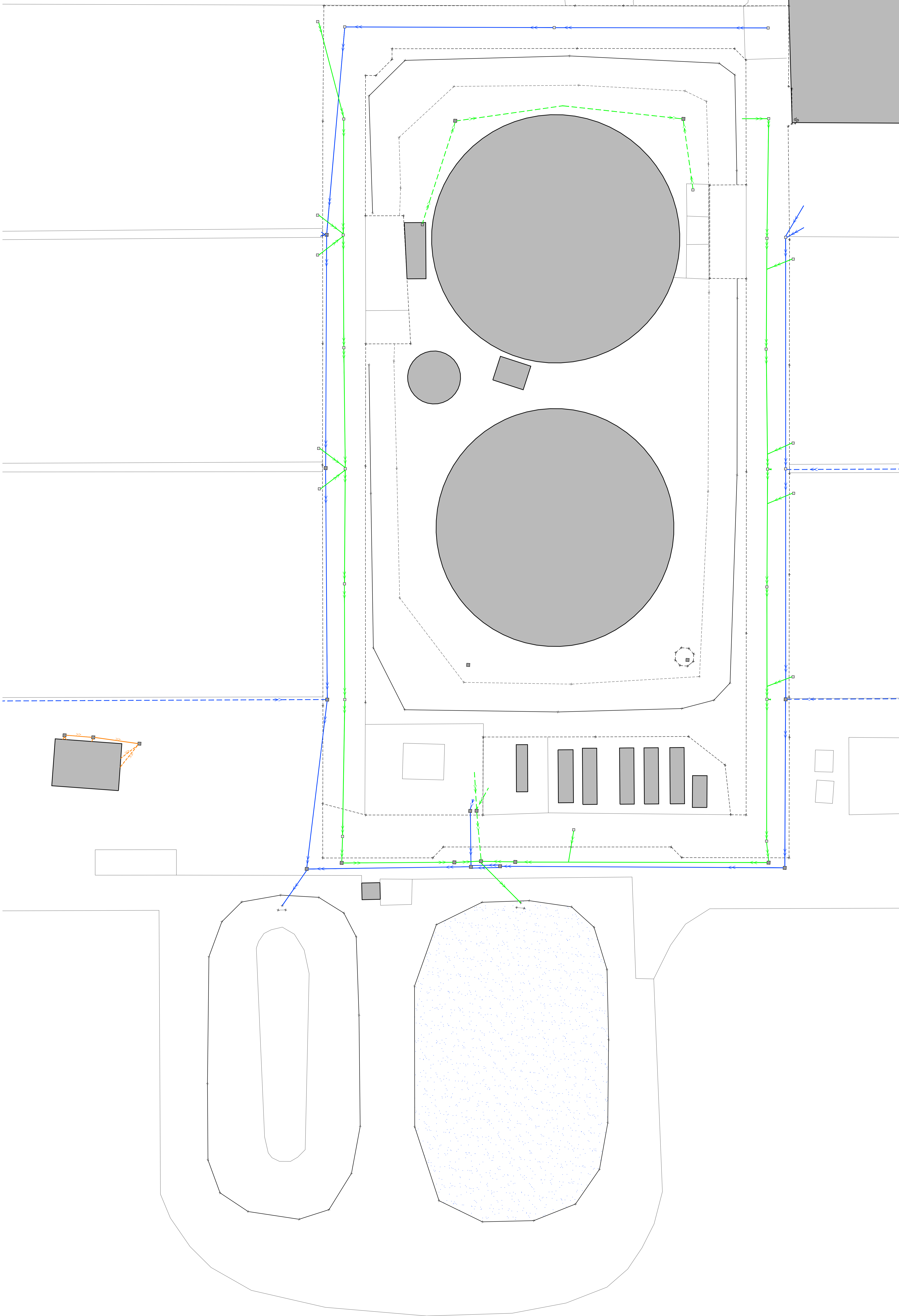
DRAWINGS APPENDIX

CONTENTS

28395/300 Rev 0	-	Drainage Survey Overview Sheet 1 of 3
28395/301 Rev 0	-	Drainage Survey Overview Sheet 2 of 3
28395/302 Rev 0	-	Drainage Survey Overview Sheet 3 of 3



- GENERAL NOTES:**
- All dimensions noted are in millimetres unless stated otherwise.
 - All levels to be above Ordnance Survey Datum defined levels (A.O.D.M) unless noted otherwise.
 - Do not scale from this drawing, if dimensions are not clear ask.
 - This document has been created in accordance with Plandesdil Ltd. Terms & Conditions along with the scope of works provided by the client to Plandesdil Ltd. Any use of this document other than for its original purpose is prohibited, Plandesdil Ltd. accept no liability for any third party uses of this document.
 - Plandesdil Ltd. to be immediately notified of any suspected omissions or discrepancies.
 - This drawing is to be read in conjunction with all other relevant documents relating to the project.
 - Please refer to Plandesdil Ltd. Drawing '28394/301 Rev 0 - Reception Building Internal Drainage Survey'.
 - All setting out to be coordinated by the Contractor and to be checked onsite prior to construction.
 - Information displayed in red taken from received drawing '2015-223-200-C13-SES Version'.
 - Survey undertaken on 05/07/2022.
 - Refer to the following Plandesdil Ltd. Drawings:
 - 28395/301 Rev 0 - Leachate Drainage Survey Sheet 2 of 3
 - 28395/302 Rev 0 - Surface and Foul Water Drainage Survey Sheet 3 of 3



LEGEND

	Foul Water Drainage (FW)
	Assumed Foul Water Drainage (FW)
	Surface Water Drainage (SW)
	Assumed Surface Water Drainage (SW)
	Leachate Water Drainage (LW)
	Pumped Leachate Water Drainage (LW)
	Assumed Leachate Water Drainage (LW)
	Information from Received Drawing

ISSUED FOR CLIENT REVIEW

Rev	Date	Rev By	Chkd	Description
0	29-09-22		OAJ	First Issue

plandesdil
consulting engineers

Commonage Road, Attleborough, Norfolk, NR17 2BW
Telephone: (01533) 452001 Fax: (01533) 456955
E-mail: pdc@plandesdil.co.uk www.plandesdil.co.uk

civil / structural / environmental / surveying

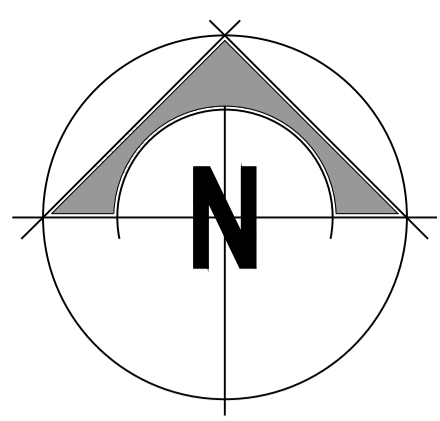
Client:
Future Biogas Ltd.

Project:
**Burton Agnes AD Plant,
Harpham Grange Farm,
East Yorkshire, YO25 4NQ**

Drawing Title:
**Drainage Survey
Overview sheet 1 of 3**

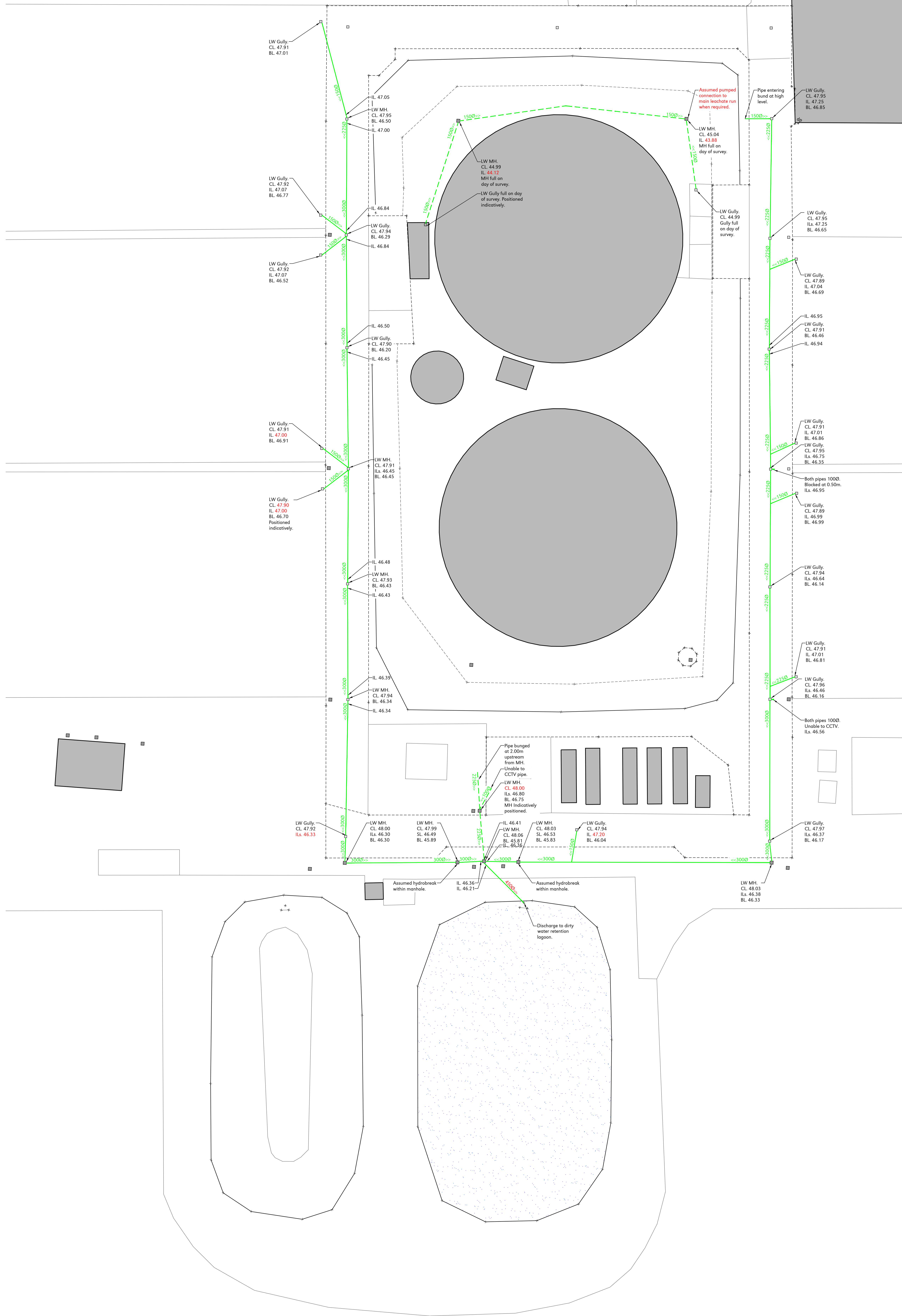
1:250 - DRAWING SCALE REFERENCE (m)

Scale	U.N.O.	Date	Drawn By
1:250 (A0)		September 2022	JM
Drawing No.	28395/300	Rev	0



GENERAL NOTES:

- All dimensions noted are in millimetres unless stated otherwise.
- All levels to be above Ordnance Survey Datum defined levels (A.O.D.M) unless noted otherwise.
- Do not scale from this drawing, if dimensions are not clear ask.
- This document has been created in accordance with Plandescil Ltd. Terms & Conditions along with the scope of works provided by the client to Plandescil Ltd. Any use of this document other than for its original purpose is prohibited, Plandescil Ltd. accept no liability for any third party uses of this document.
- Plandescil Ltd. to be immediately notified of any suspected omissions or discrepancies.
- This drawing is to be read in conjunction with all other relevant documents relating to the project.
- Please refer to Plandescil Ltd. Drawing '28394/301 Rev 0 - Reception Building Internal Drainage Survey'.
- All setting out to be coordinated by the Contractor and to be checked onsite prior to construction.
- Information displayed in red taken from received drawing '2015-223-200-C13-SES Version'.
- Survey undertaken on 05/07/2022.
- Refer to the following Plandescil Ltd. Drawings:
 - 28395/300 Rev 0 - Drainage Survey Overview Sheet 1 of 3
 - 28395/302 Rev 0 - Surface and Foul Water Drainage Survey Sheet 3 of 3
- Abbreviations used within drawing:
 - IL - Invert Level
 - SL - Soffit Level
 - CL - Cover Level
 - WL - Water Level
 - BL - Base Level
 - MH - Manhole
 - LW - Leachate Water



LEGEND	
	Leachate Water Drainage (LW)
	Pumped Leachate Water Drainage (LW)
	Assumed Leachate Water Drainage (LW)
	Information from Received Drawing

ISSUED FOR CLIENT REVIEW

Rev	Date	Rev By	Chkd	Description
0	29/09/22		OAJ	First Issue

plandescil
consulting engineers

Connaught Road, Attleborough, Norfolk, NR17 2BW
Telephone: (01533) 452001 Fax: (01533) 456955
E-mail: pdc@plandescil.co.uk www.plandescil.co.uk

civil / structural / environmental / surveying

Client:
Future Biogas Ltd.

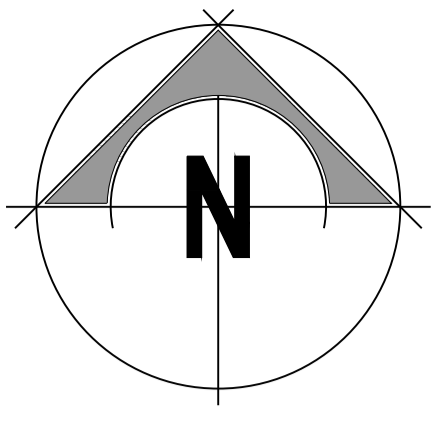
Project:
**Burton Agnes AD Plant,
Harpham Grange Farm,
East Yorkshire, YO25 4NQ**

Drawing Title:
**Leachate Drainage
Survey Sheet 2 of 3**



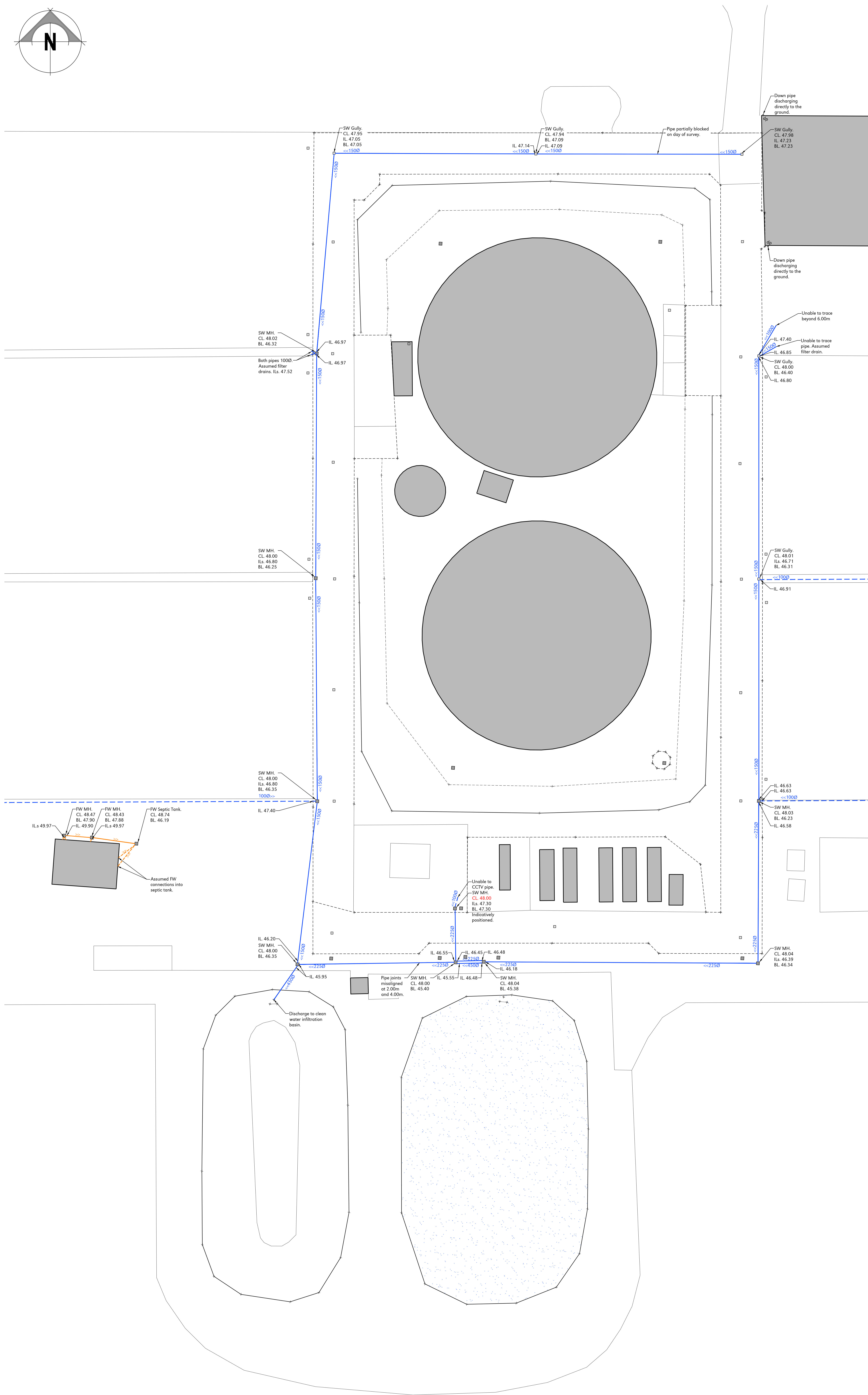
Scale	U.N.O.	Date	Drawn By
1:250 (A0)		September 2022	JM

Drawing No.	Rev
28395/301	0



GENERAL NOTES:

- All dimensions noted are in millimetres unless stated otherwise.
- All levels to be above Ordnance Survey Datum defined levels (A.O.D.M) unless noted otherwise.
- Do not scale from this drawing, if dimensions are not clear ask.
- This document has been created in accordance with Plandescil Ltd. Terms & Conditions along with the scope of works provided by the client to Plandescil Ltd. Any use of this document other than for its original purpose is prohibited, Plandescil Ltd. accept no liability for any third party uses of this document.
- Plandescil Ltd. to be immediately notified of any suspected omissions or discrepancies.
- This drawing is to be read in conjunction with all other relevant documents relating to the project.
- Please refer to Plandescil Ltd. Drawing '28394/301 Rev 0 - Reception Building Internal Drainage Survey'.
- All setting out to be coordinated by the Contractor and to be checked onsite prior to construction.
- Information displayed in red taken from received drawing '2015-23-200-C13-SES Version'.
- Survey undertaken on 05/07/2022.
- Refer to the following Plandescil Ltd. Drawings:
 - 28395/300 Rev 0 - Drainage Survey Overview Sheet 1 of 3
 - 28395/301 Rev 0 - Leachate Drainage Survey Sheet 2 of 3
- Abbreviations used within drawing:
 - IL - Invert Level
 - CL - Cover Level
 - WL - Water Level
 - BL - Base Level
 - MH - Manhole
 - SW - Surface Water
 - LW - Leachate Water
 - FW - Foul Water



LEGEND	
	Foul Water Drainage (FW)
	Assumed Foul Water Drainage (FW)
	Surface Water Drainage (SW)
	Assumed Surface Water Drainage (SW)
	Information from Received Drawing

ISSUED FOR CLIENT REVIEW

Rev	Date	Rev By	Chkd	Description
0	29/09/22		OAJ	First Issue

plandescil
consulting engineers

Cornough Road, Attleborough, Norfolk, NR17 2BW
Telephone: (01533) 452001 Fax: (01533) 456955
E-mail: pdc@plandescil.co.uk www.plandescil.co.uk

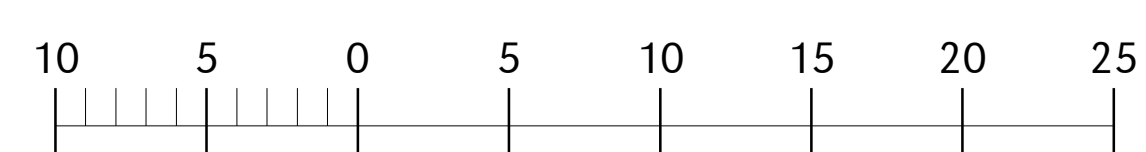
civil / structural / environmental / surveying

Client:
Future Biogas Ltd.

Project:
Burton Agnes AD Plant, Harpham Grange Farm, East Yorkshire, YO25 4NQ

Drawing Title:
Surface and Foul Water Drainage Survey Sheet 3 of 3

1:250 - DRAWING SCALE REFERENCE (m)



Scale	U.N.O.	Date	Drawn By
1:250 (A0)		September 2022	JM

Drawing No.	Rev
28395/302	0