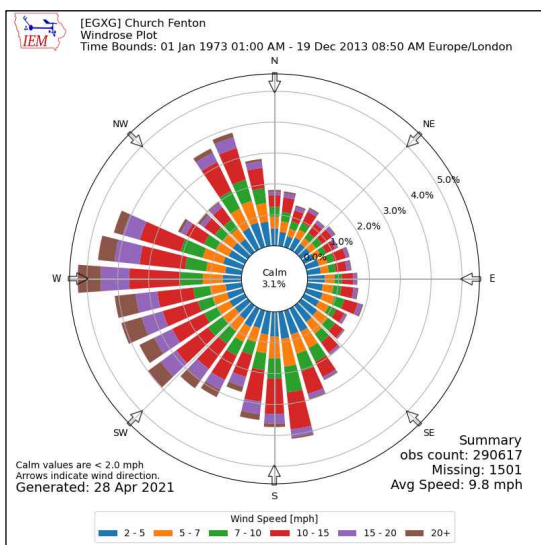
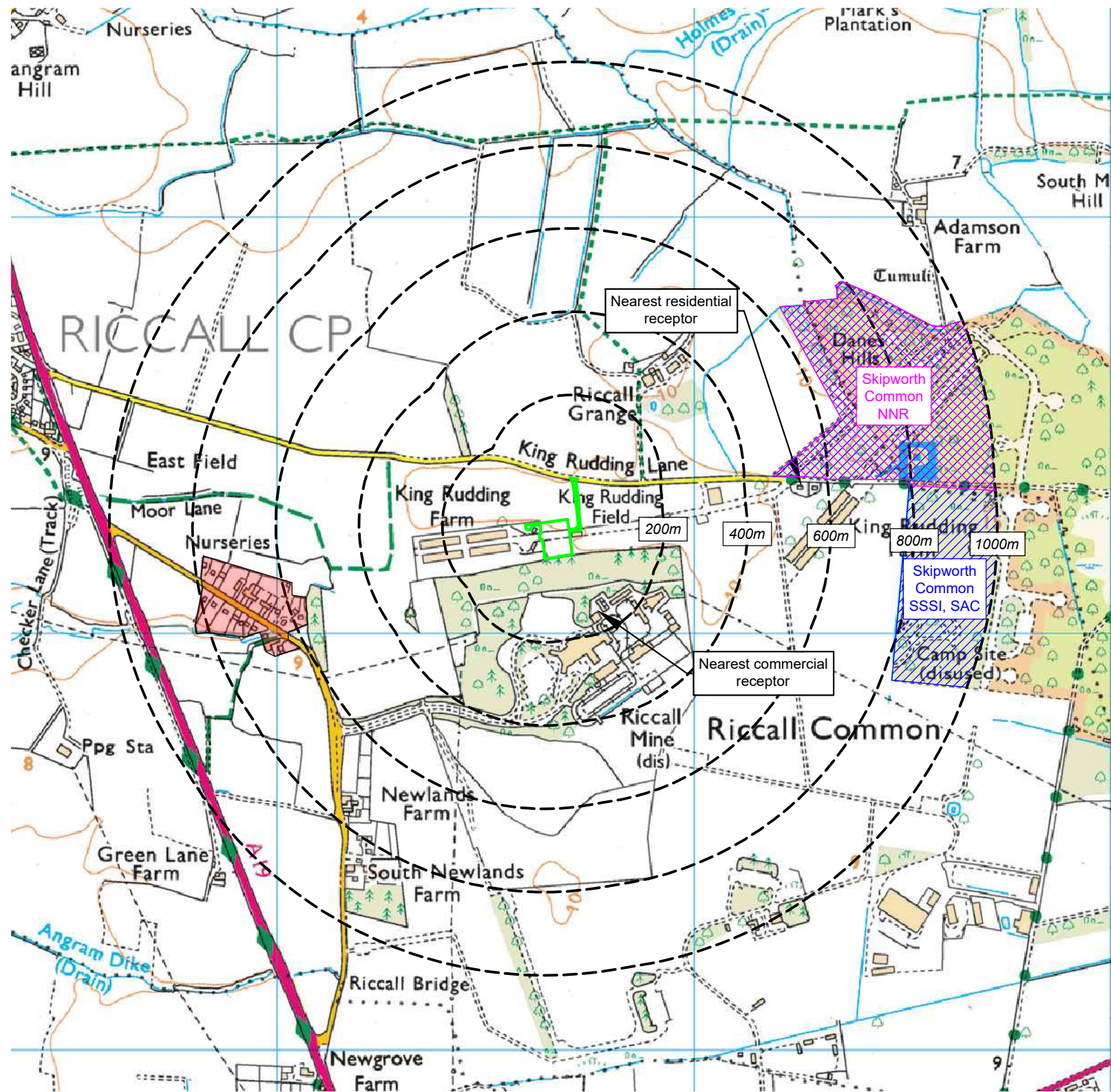

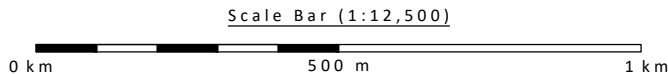


KEY:

- Permit boundary
- Main River
- Surface water body (river / stream / pond / pool / lake)
- Residential blocks
- Class A roads
- Class B roads
- Class C roads
- Woodland areas
- Protected sites (Ramsar, SSSI, SPA, SAC)
- Nature reserves



Compass Wind Rose for Church Fenton (EGXG)
 Period 1973-2013
 source: Iowa State University



NOTES


1. Boundaries are shown indicatively.
2. Wind rose data shows the prevailing wind direction to be Southerly.

Drawing for indication only. Reproduced with the permission of the controller of H.M.S.O. Crown copyright licence No. 100022432. This drawing is copyright and property of Oaktree Environmental Ltd.

REVISION HISTORY

Rev:	Date:	Init:	Description:
07.06.21	IA		Initial drawing

Oaktree Environmental Ltd
 Waste, Planning and Environmental Consultants



DRAWING TITLE
 RECEPTOR PLAN

CLIENT
 EBCO Holdings Ltd

PROJECT/SITE
 Riccall Poultry Farm

SCALE @ A3 1:12,500	CLIENT NO 1133	JOB NO 007
-------------------------------	--------------------------	----------------------

DRAWING NUMBER 1133-007-04	REV -	STATUS Issued
--------------------------------------	-----------------	-------------------------

DRAWN BY IA	CHECKED RS	DATE 07.06.21
-----------------------	----------------------	-------------------------

Lime House, Road Two, Winsford, Cheshire, CW7 3QZ
 t: 01606 558833 | e: sales@oaktree-environmental.co.uk