





Key / Notes

-  The area the subject of the Environmental Permit application
-  Location of a monitoring borehole in the Skipworth Sand Member of the Brighton Sand Formation
-  Location of a borehole with a monitoring horizon in the Lawns House Farm Sand Member and a monitoring horizon in the Sherwood Sandstone Group
-  Surface water monitoring location

Rev	Final	Drn	JCO	JRC	19/01/24
	Status	App	Chk	Date	

Site
ESCRICK

Client
Plasmor Limited

Title
Environmental monitoring locations

Figure **ESSD 8** Scale **1:10,000@A4**

Drawing Ref
PL/ES/07-23/23793

Reproduced scale mapping by permission of Ordnance Survey on behalf of The Controller of Her Majesty's Stationery Office. © Crown copyright 2006. All rights reserved. Licence number 100017818.

MJCA Baddesley Colliery Offices,
Main Road, Baxterley, Atherstone,
Warwickshire, CV9 2LE.
Telephone : 01827 717891
Technical advisers on environmental issues Fax : 01827 718507