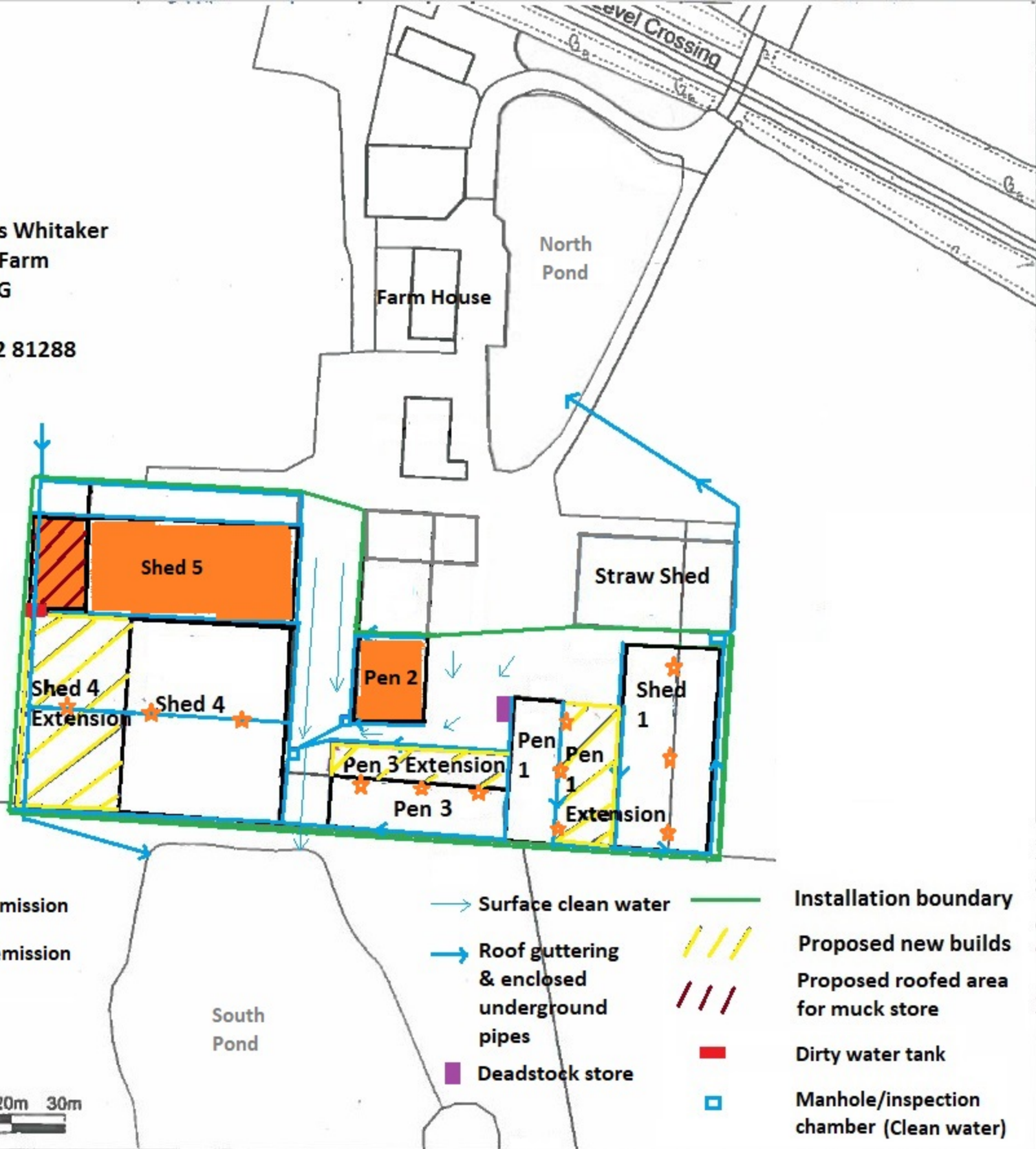














Mr James Whitaker
East Lea Farm
YO14 9PG

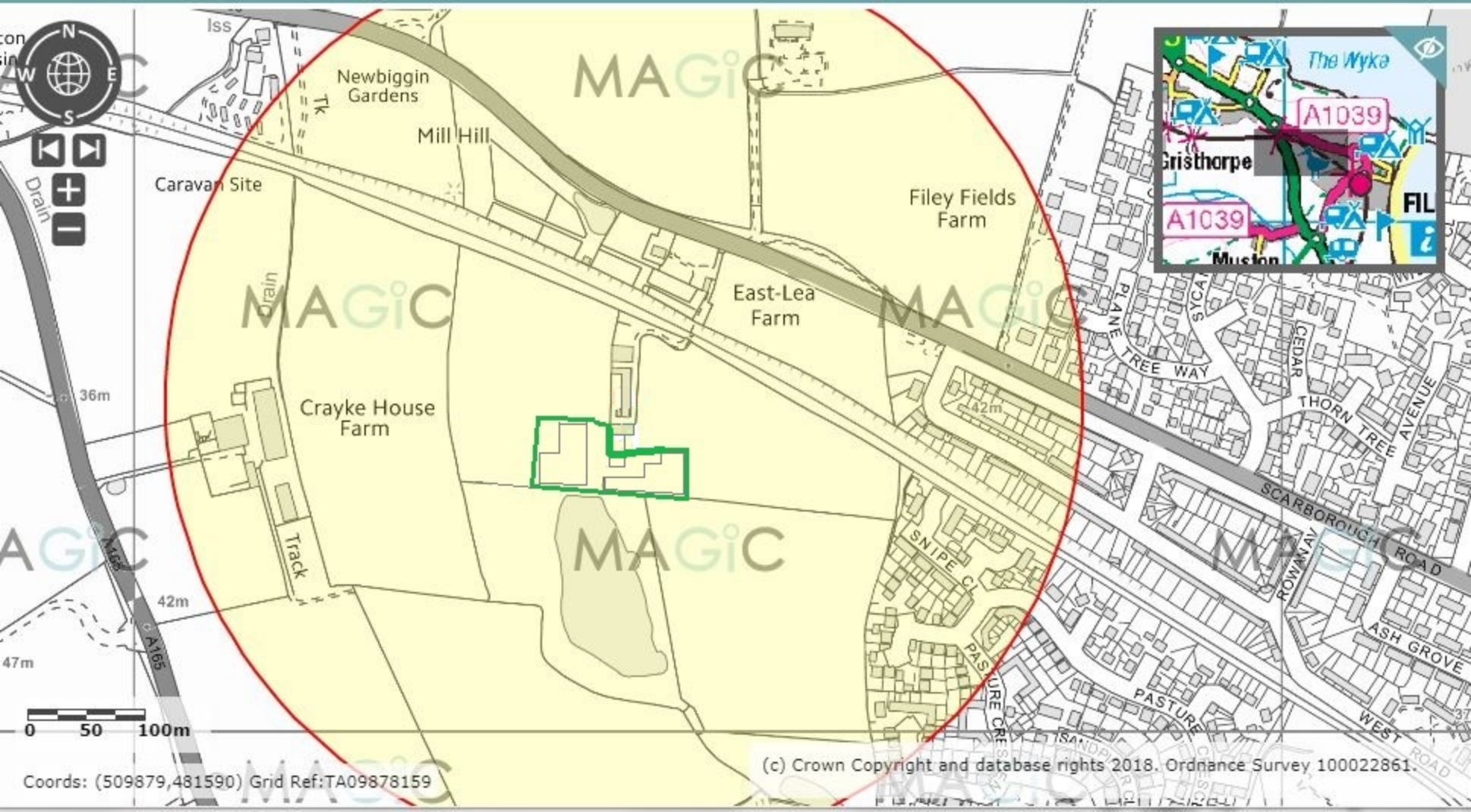
TA 10422 81288



Key

-  Area emission
-  Point emission (fan)
-  Surface clean water
-  Roof guttering & enclosed underground pipes
-  Deadstock store
-  Installation boundary
-  Proposed new builds
-  Proposed roofed area for muck store
-  Dirty water tank
-  Manhole/inspection chamber (Clean water)





Coords: (509879,481590) Grid Ref:TA09878159

(c) Crown Copyright and database rights 2018. Ordnance Survey 100022861.