

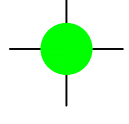


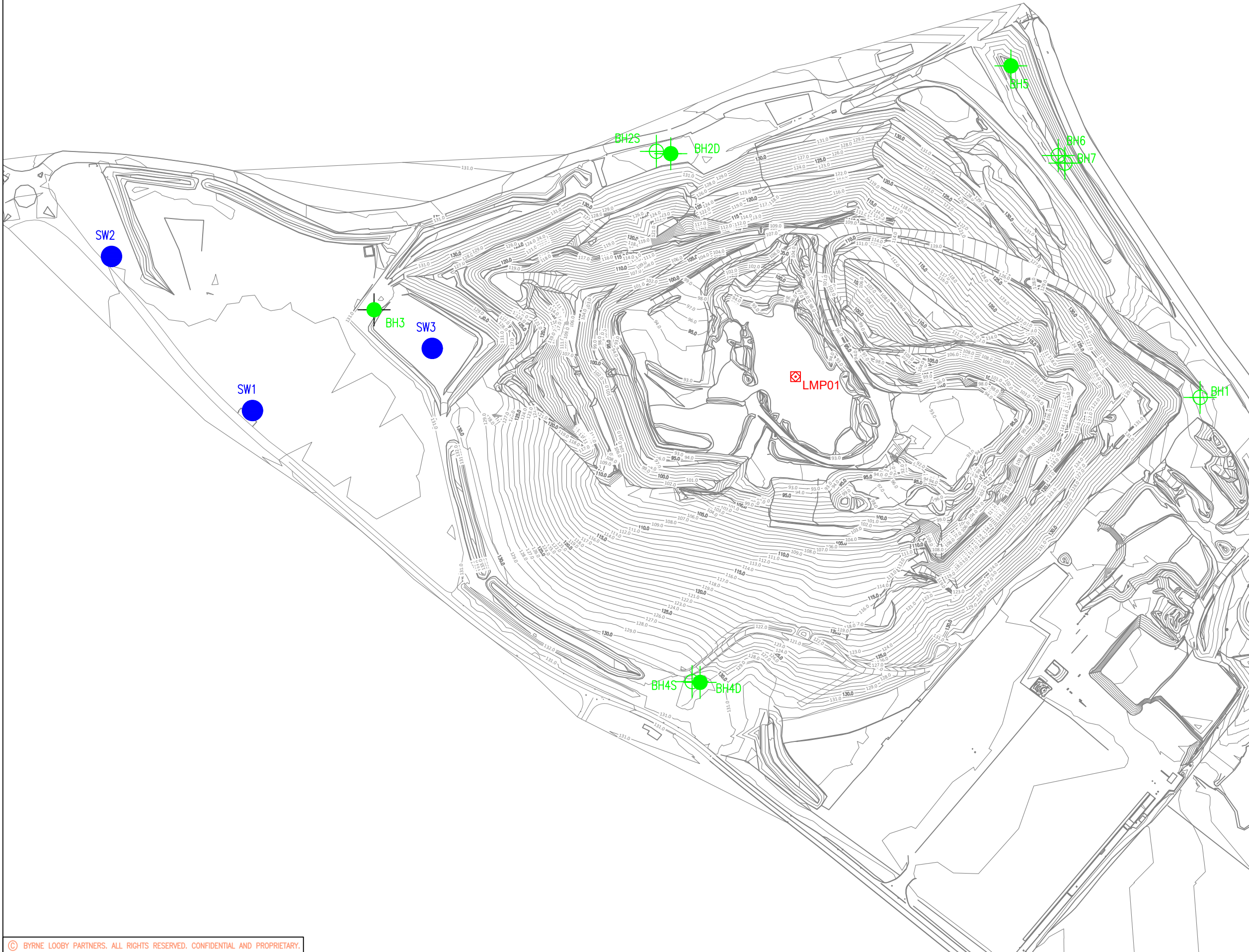


Notes

1. DO NOT SCALE
2. ANY ANOMALIES ON THIS DRAWING ARE TO BE BROUGHT TO THE ATTENTION OF BYRNE LOOBY LTD

Key

-  MONITORING LOCATION MARKERS (GAS & GW)
-  MONITORING LOCATION MARKERS (GW)
-  MONITORING LOCATION MARKERS (GAS & GW-NESTED PIEZO)
-  MONITORING LOCATION MARKERS (SW)
-  LMP01 LEACHATE WELL



Rev	Date	Description	By	Chk	App
-----	------	-------------	----	-----	-----

**BYRNE LOOBY**

WWW.BYRNELOOBY.COM

IRELAND | UK | UAE | BAHRAIN | KSA

CLIENT



PROJECT

SANDOWN QUARRY LANDFILL

DRAWING TITLE

ESID 12  
MONITORING LOCATIONS

STATUS

FINAL

Date: 31/05/22 Scale: 1:2500 Drawn: JM Chk: GH App:

Project No: 5430 Drg. No: 5430/3/012 Rev: