









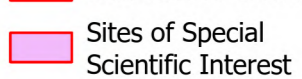



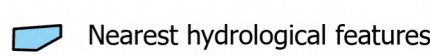
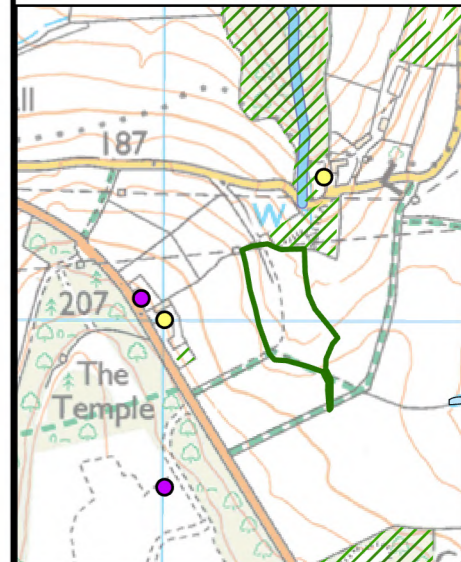


WPS 
Compliance Consulting Ltd
Receptors

-  Commercial
-  Residential
-  School
-  Permit Boundary
-  Buffer 2km
-  Special Protection Areas
-  Special Areas of Conservation
-  Ancient Woodland
-  Scheduled Monuments
-  Sites of Special Scientific Interest
-  National Nature Reserves
-  Local Nature Reserves
-  Priority Habitat Inventory
-  Nearest hydrological features



Drawing Number:
Eastwood-Receptor-DW02

Grid reference: **SE 2120617030**

Contains OS data © Crown copyright [OS OpenMap Local] [2023]. © Natural England copyright. Contains Ordnance Survey data

All Dimensions to be checked on site and not scaled from this drawing.
 This drawing is not for construction
 This drawing is for planning only
 All services to be checked on site and not scaled from this drawing

Title: Site Habitat Screening and Receptors Site Location: Liley Lane, Grange Moor, West Yorkshire WF4 4EN	Date: 05/04/2023	Author: WPSCC Ltd
	Scale: 1: 45000	Scale (insert): 1: 18000
	Version: FINAL	Page Size: A3