

Notes:

Legend:

- Site Boundary

Neuis MANFS-MediaCityNEW_PROJECTS.UK_134779 Feralco UK Limited\410.064958.00001 - Feralco Permit Variation Support\Tech\Wking\Section 7 - Drawings\Drawings 271023\001_PO_Site Location Plan.dwg 27/10/2023

PO	Initial Issue	27/10/23	LB	JR
Rev	Amendments	Date	By	Chk Auth



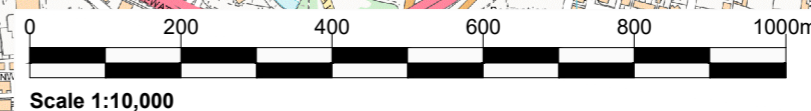
Drawing Status & Suitability Code
For Information


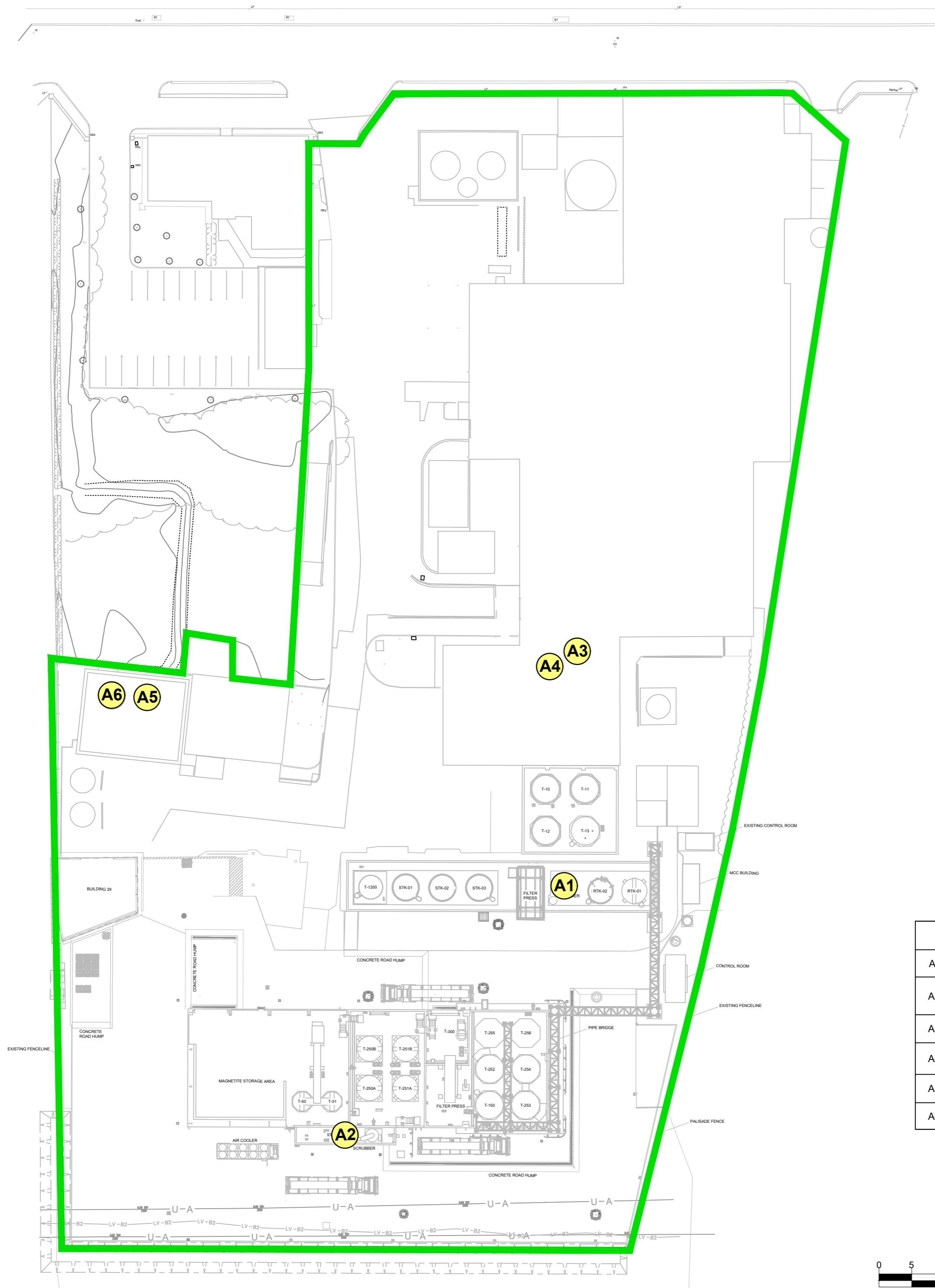
Client
Feralco (UK) Ltd

Project
Environmental Permit Variation & Consolidation Support

Drawing Title
Site Location Plan

Scale	1:10,000	@ A2	SLR Project No.	410.064958.00001
Designed	N/A	Drawn	LB	Checked
Date	N/A	Date	27/10/2023	Date
Date	N/A	Date	27/10/2023	Date
Drawing Number	001	Rev.	PO	





Notes:

Legend:

- Permit Boundary
- Air Emission Point

P1	Updates to site layout	28/08/24	LB	JR	
P0	Initial Issue	27/10/23	LB	JR	
Rev	Amendments	Date	By	Chk	Auth



www.slrconsulting.com

Drawing Status & Suitability Code
For Information

Client
Feralco (UK) Ltd

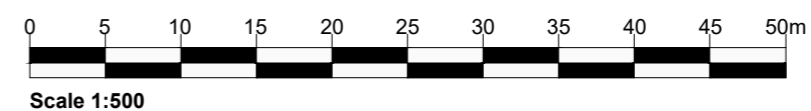
Project
Environmental Permit Variation & Consolidation Support


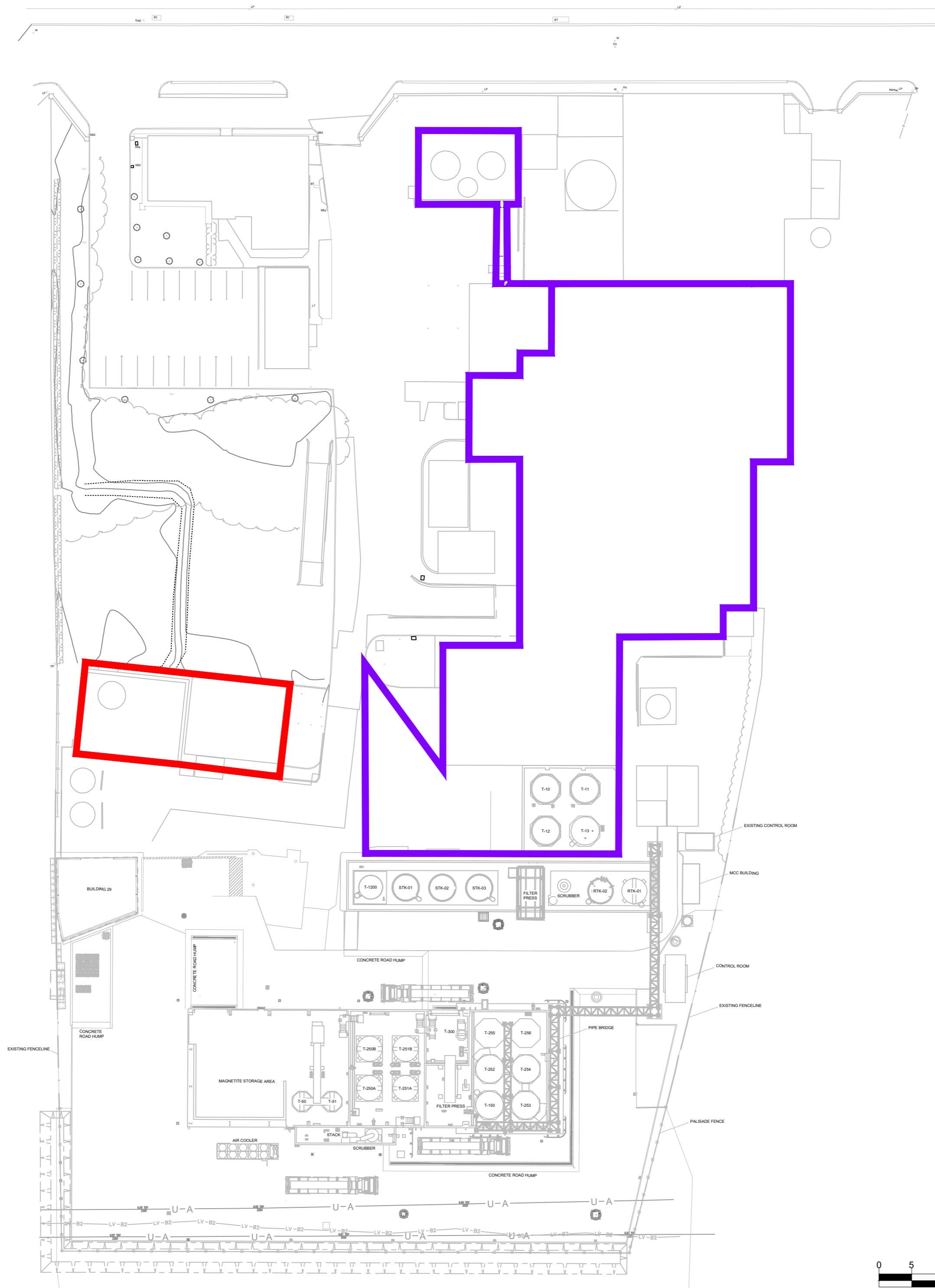
Drawing Title
Proposed Site Layout, Permit Boundary + Emission Points

Scale 1:500	@ A2	SLR Project No. 410.064958.00001
Designed N/A	Drawn LB	Checked JR
Date N/A	Date 27/10/2023	Date 27/10/2023
Drawing Number 002	Rev. P1	

Air Emission Points Key



A1	Emission point A1 from permit WP3630WV
A2	New air emission point being added as part of permit variation
A3	Emission point A1 from permit PP3733LX
A4	Emission point A2 from permit PP3733LX
A5	Emission point A1 from permit BP3833LA
A6	Emission point A2 from permit BP3833LA





Notes:

Legend:

	Permit PP3733LX
	Permit BP3833LA

Rev	Amendments	Date	By	Chk	Auth
P1	Updates to site layout	28/08/24	LB	JR	
P0	Initial Issue	27/10/23	LB	JR	



www.slrconsulting.com

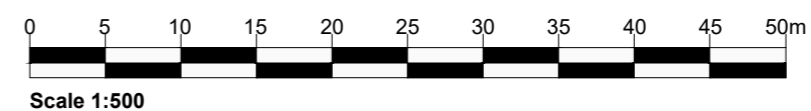
Drawing Status & Suitability Code
For Information

Client
Feralco (UK) Ltd

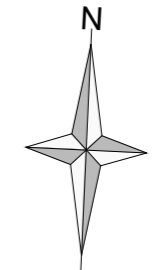
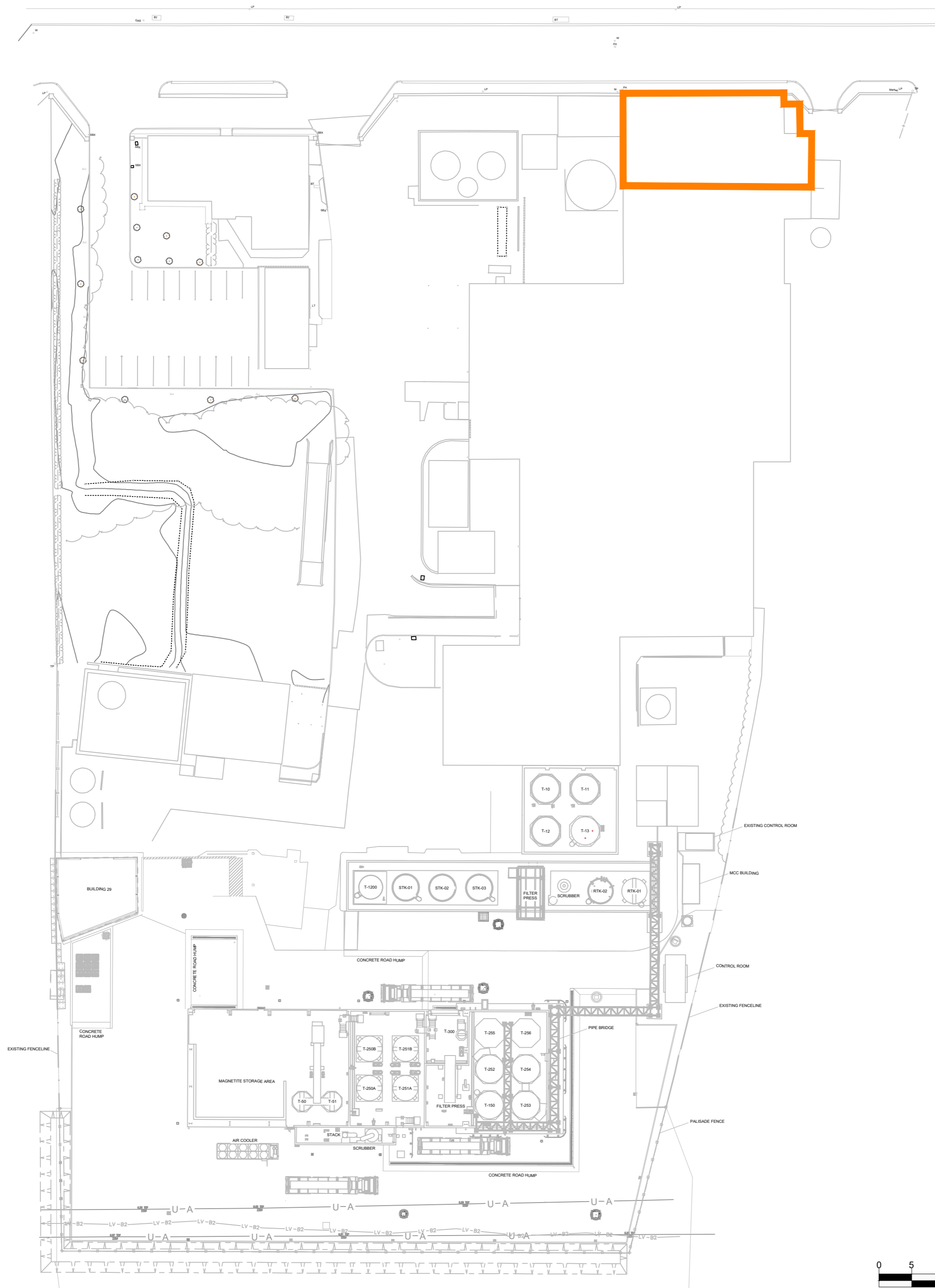
Project
Environmental Permit Variation & Consolidation Support

Drawing Title
Site Plan for Permits to be Consolidated


Scale 1:500	@ A2	SLR Project No. 410.064958.00001
Designed N/A	Drawn LB	Checked JR
Date N/A	Date 27/10/2023	Date 27/10/2023
Drawing Number 003	Rev. P1	



28/08/2024
 \neuais\MANFS-MediaCity\NEW_PROJECTS\UK_134779_Feralco UK Limited\410.064958.00001 - Feralco Permit Variation Support\Tech\Wing\Section 7 - Drawings\Drawings 210824\004_P1_Cease of Permit Activities.dwg



Notes:

Legend:
 Permit boundary of Associated Permit Activities That Have Now Ceased

Rev	Amendments	Date	By	Chk	Auth
P1	Updates to site layout	28/08/24	LB	JR	
P0	Initial Issue	27/10/23	LB	JR	



www.slrconsulting.com

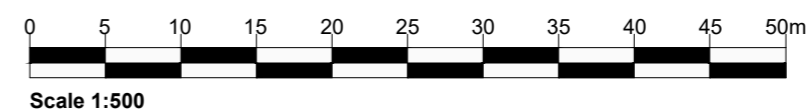
Drawing Status & Suitability Code
For Information

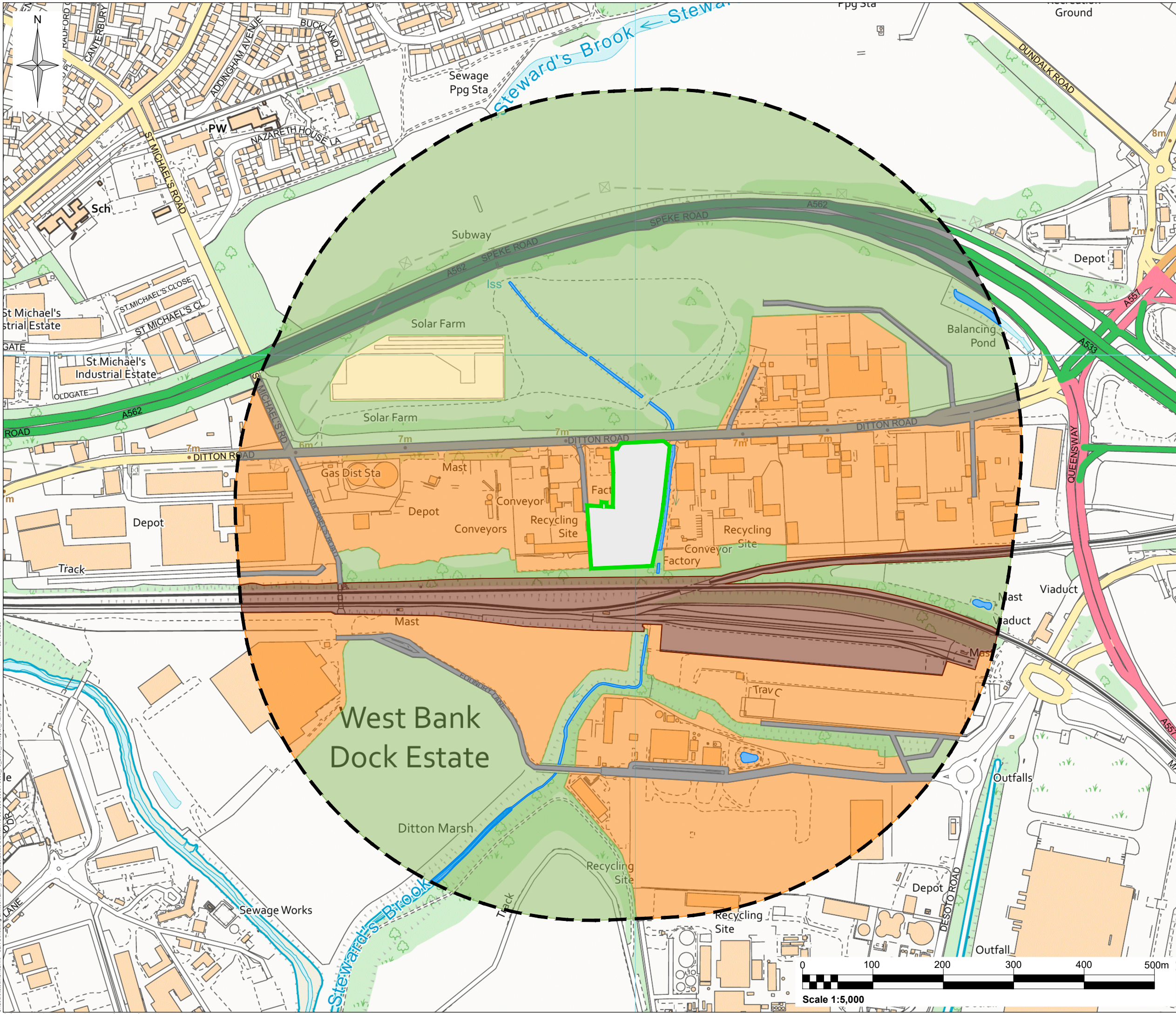
Client
Feralco (UK) Ltd

Project
Environmental Permit Variation & Consolidation Support

Drawing Title
Cease of Permit Activities

Scale 1:500	@ A2	SLR Project No. 410.064958.00001
Designed N/A	Drawn LB	Checked JR
Date N/A	Date 27/10/2023	Date 27/10/2023
Drawing Number 004	Rev. P1	





- Legend:**
- Environmental Permit Boundary
 - 500m Offset Boundary
 - Local Road Network
 - Railway Line
 - Commercial / Industrial
 - Open Water / Ditches
 - Woodland / Open Ground / Agricultural
 - Solar Farm

Rev	Amendments	Date	By	Chk	Auth



www.slrconsulting.com

Drawing Status & Suitability Code
For Information

Client
Feralco (UK) Ltd


Project
Environmental Permit Variation & Consolidation Support

Drawing Title
Local Receptors

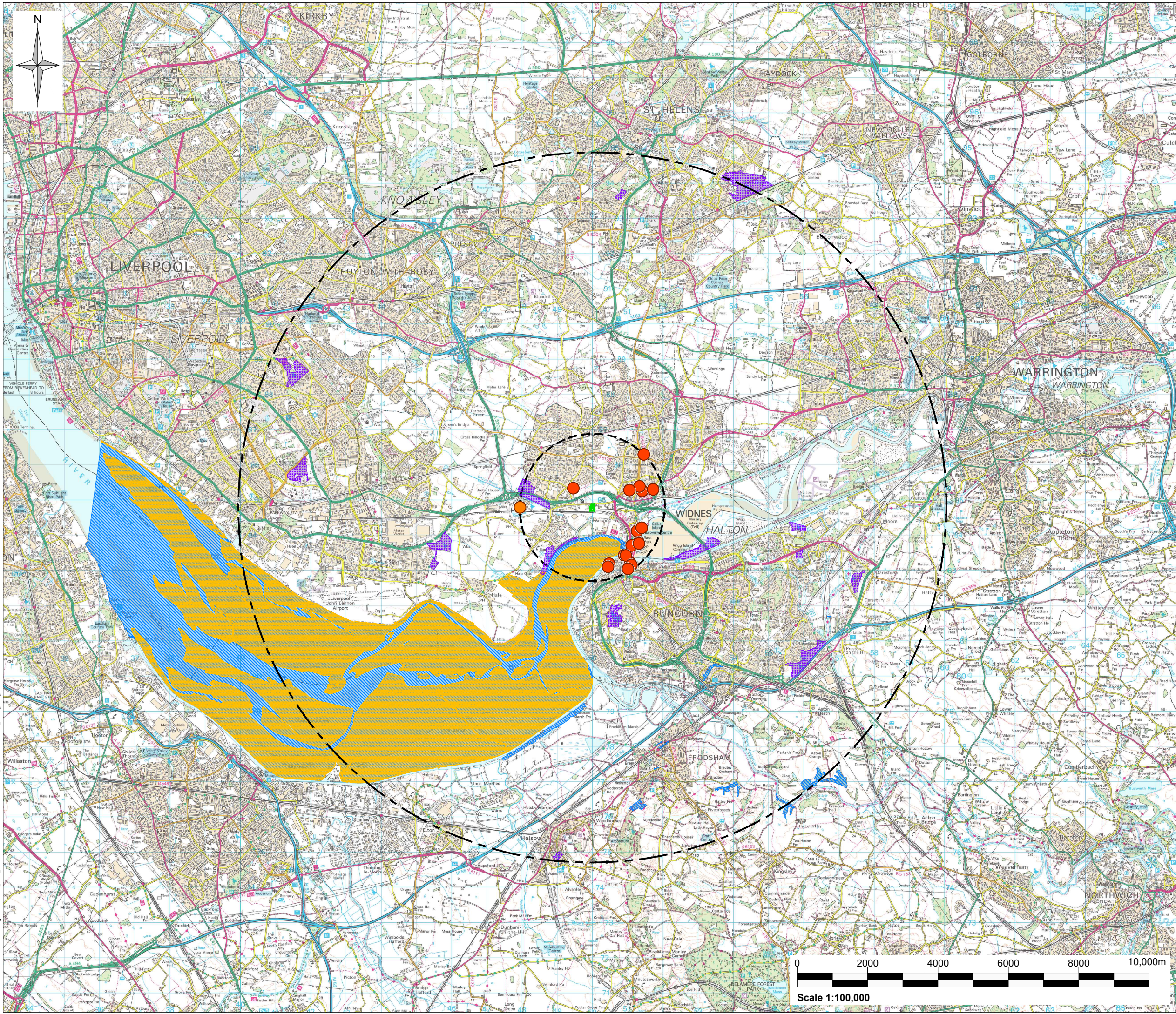
Scale 1:5000	@ A3	SLR Project No. 410.064958.00001
------------------------	------	--

Designed TS	Checked JO	Authorised JR
Date Oct 2023	Date Oct 2023	Date Oct 2023









Drawing Number 005A	Rev. P0
-------------------------------	-------------------



30/10/2023
 C:\Users\lucac\OneDrive - SLR Consulting Limited\TEMP_AUG_2020\Lucas Baaner\410-064958-0001-005a_P0_Local_Receptor_Plan.dwg



Legend:

-  Environmental Permit Boundary
-  2km Boundary Offset
-  10km Boundary Offset
-  Listed Building
-  Scheduled Monument
-  Local Nature Reserve (LNR)
-  Ramsar and Special Protection Area (SPA) / Special Protection Area (Marine Components)
-  Site of Special Scientific Interest (SSSI)

Rev	Amendments	Date	By	Chk	Auth



www.slrconsulting.com

Drawing Status & Suitability Code
For Information

Client
Feralco (UK) Ltd

Project
Environmental Permit Variation & Consolidation Support

Drawing Title
Natural and Cultural Heritage

Scale 1:100,000	@ A3	SLR Project No. 410.064958.00001
---------------------------	------	--

Designed TS	Checked JO	Authorised JR
-----------------------	----------------------	-------------------------

Date Oct 2023	Date Oct 2023	Date Oct 2023
-------------------------	-------------------------	-------------------------

Drawing Number 005B	Rev. P0
-------------------------------	-------------------



Scale 1:100,000

30/10/2023 C:\Users\lucac\OneDrive - SLR Consulting\My Computer\SLR Consulting\Limited\TEMP_AUG_2020\Lucas Banner\410-064958-00001-005B_PD_Cultural&Natural_Heritage.dwg