







Key / Notes

	Approximate boundary of Environmental Permit EPR/ZP3831/DX/V002 (taken from RockTron drawing number FF-PL-11 included in the Enrionmental Permit)		Approximate location of existing building and infrastructure
	Approximate location of a silo or storage tank		Approximate location of proposed building and infrastructure
	Approximate location of stack emission points		
	Emission points to air		

	Final	KR	LRM	AW	11/11/25
Rev	Status	Drn	App	Chk	Date
Site FIDDLERS FERRY					
Client Titan Cement					
Title The site layout and emission points - Scenario 2					
Figure TD 3b		Scale 1:1,250 @A3			
Drawing Ref TIC/FF/08-25/25106					