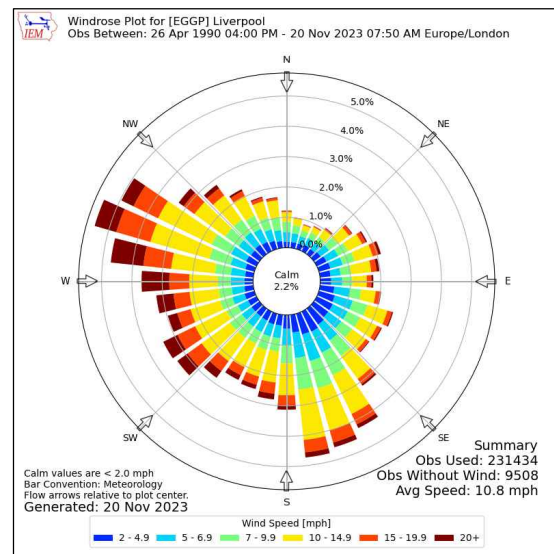
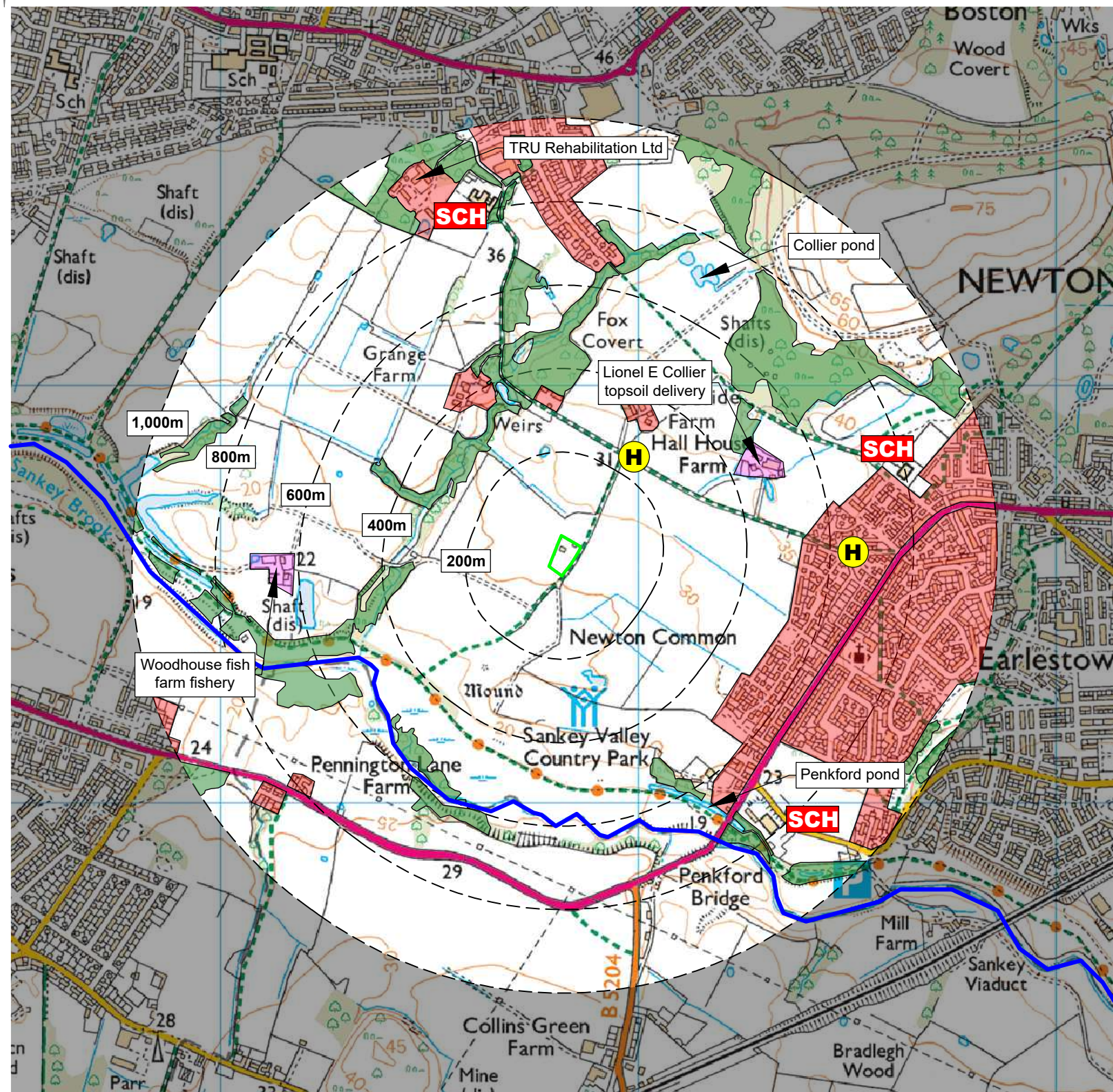



KEY:

- Permit boundary
- Main River
- Surface water body (river / stream / pond / pool / lake)
- Workplaces (includes agriculture industry, commerce and retail)
- Areas with mix of residential, retail and commercial properties
- Residential blocks
- Class A, B, C roads
- H Nearest fire hydrant
- Railway line
- SCH School
- Woodland areas
- Priority habitat inventory (deciduous woodland)



Compass Wind Rose for (EGGP) Liverpool
Period 1990-2023
- source: Iowa State University

NOTES


1. Boundaries are shown indicatively.
2. Wind rose data shows the prevailing wind direction to be Southerly.

Drawing for indication only. Reproduced with the permission of the controller of H.M.S.O. Crown copyright licence No. 100022432. This drawing is copyright and property of Oaktree Environmental Ltd.

REVISION HISTORY

Rev:	Date:	Init:	Description:
-	29.02.24	CP	Initial drawing

Oaktree Environmental Ltd
Waste, Planning and Environmental Consultants



DRAWING TITLE
RECEPTOR PLAN

CLIENT
Gings Ltd

PROJECT/SITE
Old Swan Road, Newton-le-Willows, Merseyside
WA12 9YU

SCALE @ A3 1:12,500	CLIENT NO 3345	JOB NO 003
-------------------------------	--------------------------	----------------------

DRAWING NUMBER SWAN/3345/04	REV -	STATUS Issued
---------------------------------------	-----------------	-------------------------

DRAWN BY CP	CHECKED --	DATE 29.02.24
-----------------------	----------------------	-------------------------

Lime House, Road Two, Winsford, Cheshire, CW7 3QZ
t: 01606 558833 | e: sales@oaktree-environmental.co.uk