

HS2 Asset ID

HS2-000026Q53

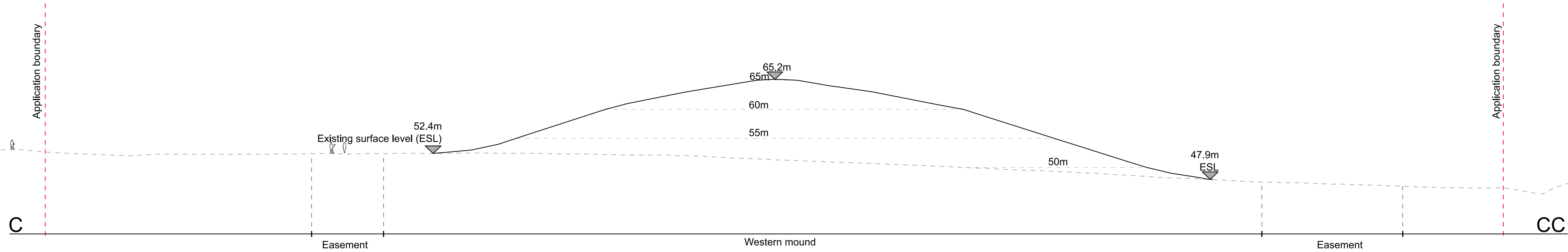
Suitability

S3

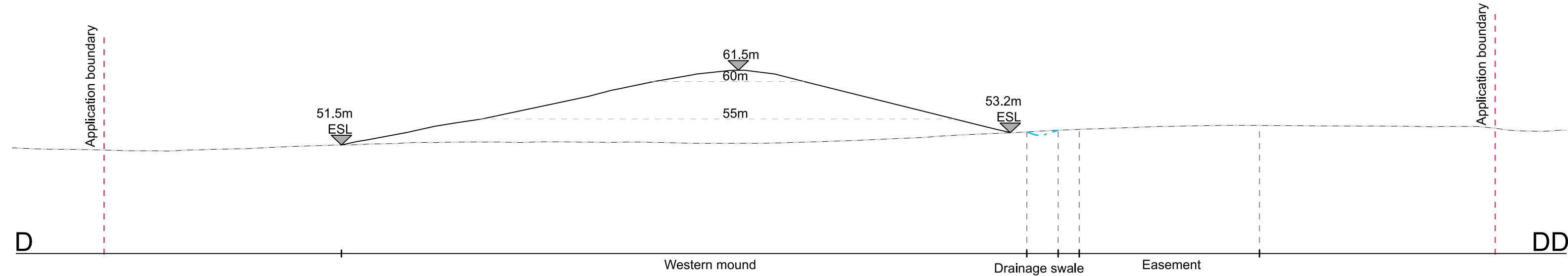
Legend

— Proposed topography

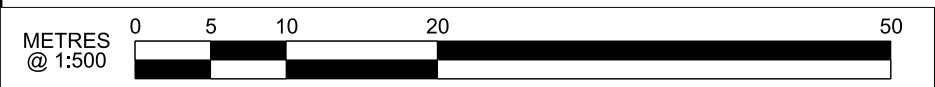
- - - Existing topography



1 Section C
SheetA1 1:500



2 Section D
SheetA1 1:500



						HS2 accepts no responsibility for any circumstances which arise from the reproduction of this document after alteration, amendment or abbreviation or if it is issued in part or issued incompletely in any way.
P01	RNSP Western Mound WP Submission	RS	EW			© Crown Copyright and database right 2018. All rights reserved. Ordnance Survey Licence number 100049190
P02	RNSP_Western Mound WP Final Subm	RS	EW			© Crown Copyright material is reproduced with the permission of Land Registry under delegated authority from the Controller of HMSO.
C01	RNSP_Western Mound WP Final Subm	RS	EW	LN		This material was last updated on 2018 and may not be copied, distributed, sold or published without the formal permission of Land Registry. Only an official copy of a title plan or register obtained from the Land Registry may be used for legal or other official purposes.
P03	RNSP_WP Final Re-Submission B	PK	GB	---		
Rev	Description	Drawn	Checked	Con App	HS2 App	Scale with caution as distortion can occur.

Legends/Notes:

G1. All dimensions are in millimetres unless noted otherwise.

G2. All levels are in metres relative to OD (Ordnance Datum, Newlyn) unless noted otherwise.

G3. Chainages are expressed in metres and measured from Euston Station.

G4. Global coordinates are indicated by Eastings (E) and Northings (N) to the project snake grid.

G5. All angles are in degrees (0°360°) unless noted otherwise.

G6. Dimensions are not to be scaled from the drawing.

HS2

Registered in England Registration No. 06791686
Registered office: 2 Snow Hill, Queensway, Birmingham, B4 6GA

OFFICIAL

Creator/Originator

SCS JV - Design House

Zone		Project/Contract		
Ruislip Sustainable Placements		HS2-MWCC SCS Sector S2		
Design Stage		Discipline/Function		
Detailed Design		Landscaping		
Drawing Title Ruislip Sustainable Placements-Northern Landfill Permit Application D-ESSD4B Cross Sections Sheet 2 of 2		Drawn	Checked	Approved
		P Kluz	G.Berhane	C.Gomez
		Date	Scale	Size
		10/02/21	1:500	A1
		Drawing No. 1MC04-SCJ_SDH-LS-DSE-SS05_SL07-712012		