

Nature and Heritage Conservation

Screening Report: Bespoke Installation

Reference	EPR/NP3139PK/P001
NGR	TQ 06719 78035
Buffer (m)	80
Date report produced	18/07/2023
Number of maps enclosed	5

The nature conservation sites identified in the table below must be considered in your application.

Nature and heritage conservation sites	Screening distance (km)	Further information
Special Areas of Conservation (cSAC or SAC)	10	Joint Nature Conservation Committee
Windsor Forest & Great Park		
Special Protection Area (pSPA or SPA)	10	Joint Nature Conservation Committee
South West London Waterbodies		
Ramsar	10	Joint Nature Conservation Committee
South West London Waterbodies		
Local Wildlife Sites (LWS)	2	Appropriate Local Record Centre (LRC)
Carp Ponds and Broads Dock		
Field Close Open Space Roughs		
Iron Bridge Road Railsides		



London's Canals

Lower Colne

St George's Meadows, Southlands Arts Centre

Stockley Road Rough

Wall Garden Farm Sand Heaps

Protected Species

Screening distance (m)

Further Information

Atlantic Salmon migratory
route

up to 500m

[Natural England](#)

[Appropriate Local Record Centre \(LRC\)](#)

European Eel migratory route

Environment Agency. Dial 03708 506 506
for your local Fisheries and Biodiversity
team

Where protected species are present, a licence may be required from Natural England or the Welsh Government to handle the species or undertake the proposed works.

The relevant Local Records Centre must be contacted for information on the features within local wildlife sites. A small administration charge may also be incurred for this service.

Please note we have screened this application for protected and priority sites, habitats and species for which we have information. It is however your responsibility to comply with all environmental and planning legislation, this information does not imply that no other checks or permissions will be required.

Please note the nature and heritage screening we have conducted as part of this report is subject to change as it is based on data we hold at the time it is generated. We cannot guarantee there will be no changes to our screening data between the date of this report and the submission of the permit application, which could result in the return of an application or requesting further information.

customer service line
03708 506 506

incident hotline
0800 80 70 60




floodline
0845 988 1188

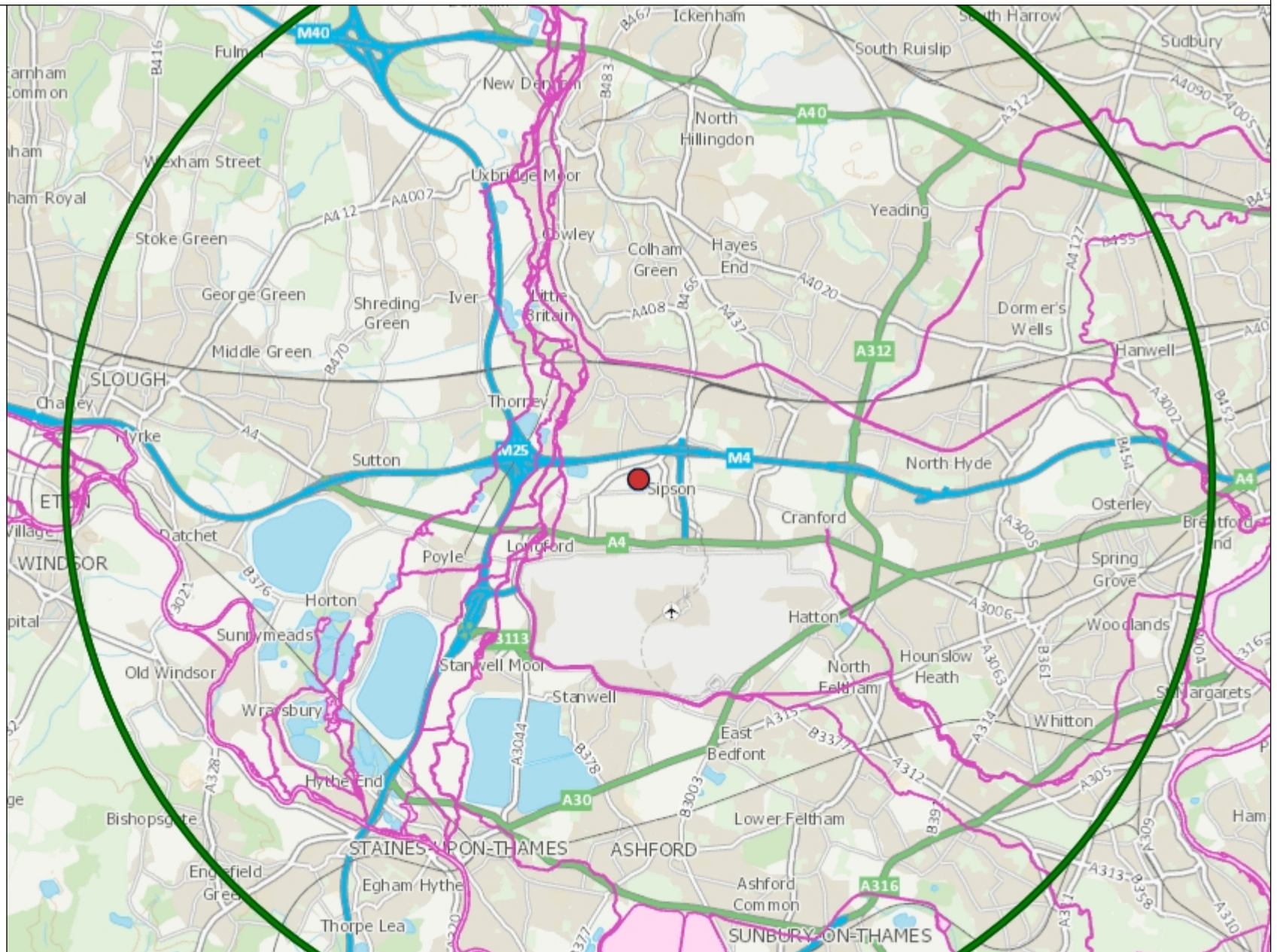
www.environment-agency.gov.uk

Protected Species

Legend

Protected species screened for Env Permits - complete set

-  Protected species, non fish
-  Protected fish
-  Protected fish migratory route



1: 100,000

0 2,500


Metres

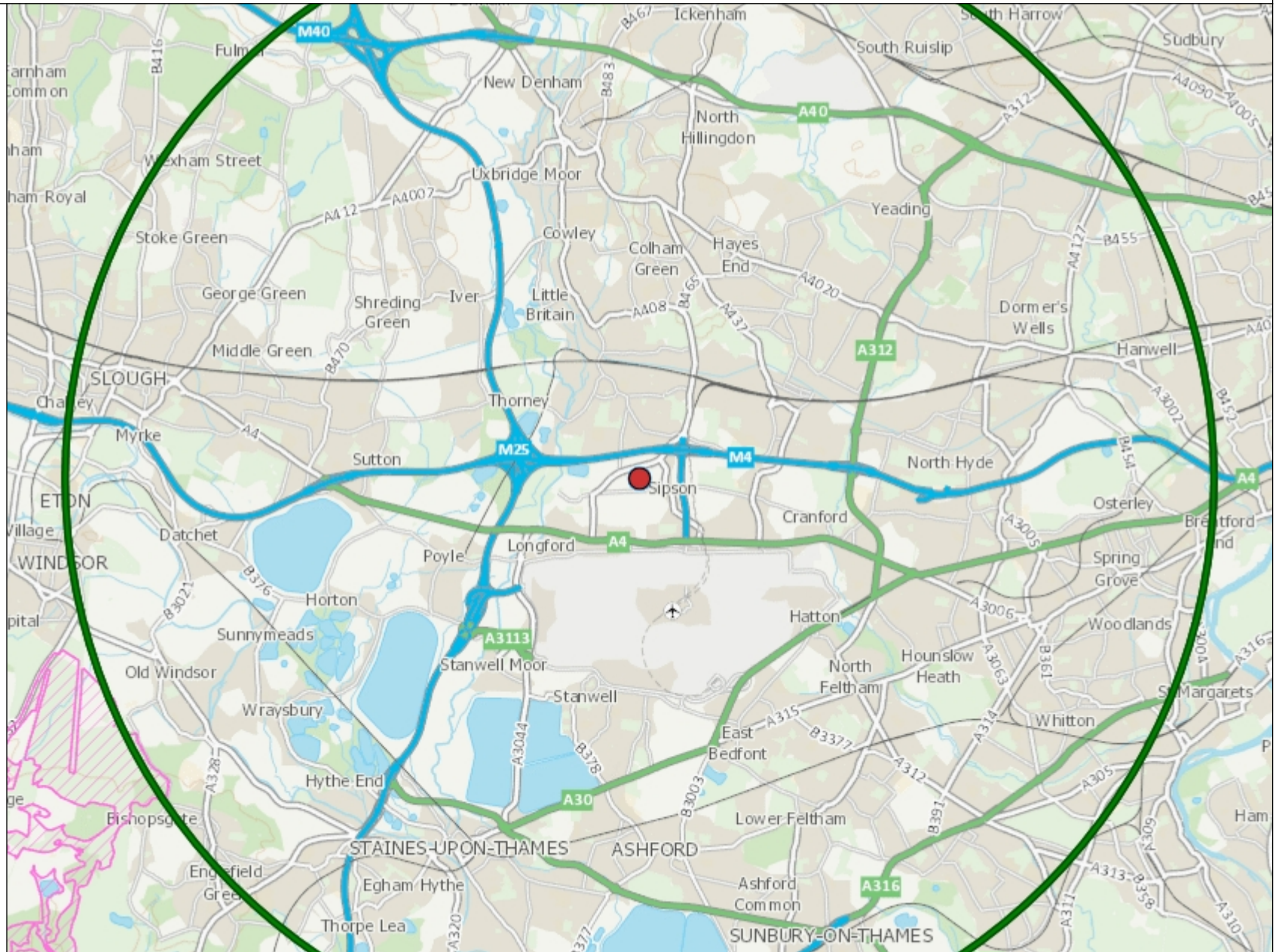


Special Areas of Conservation



Legend

 SAC (England)



1: 100,000

0 2,500


Metres

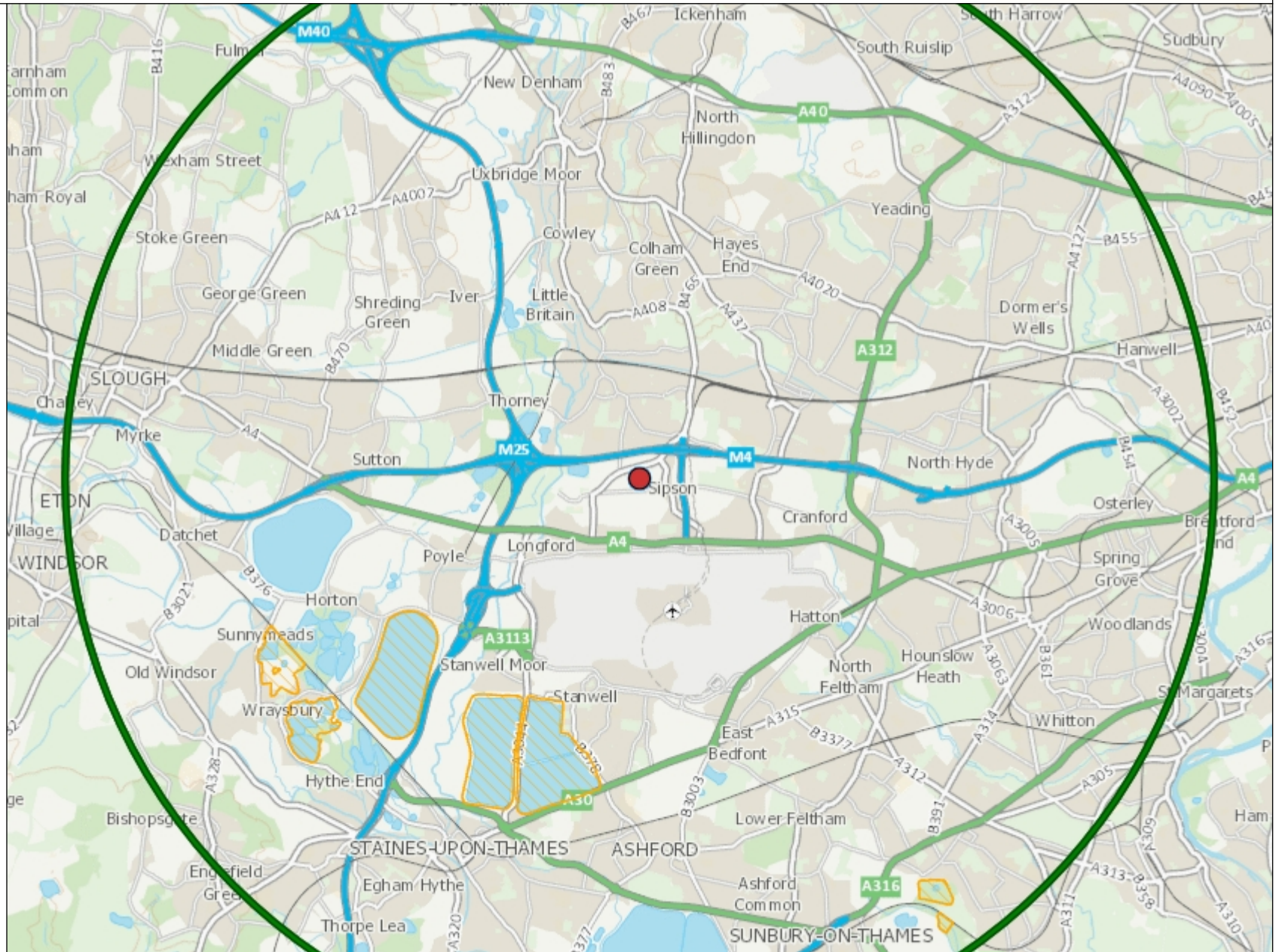


Special Protection Areas



Legend

 SPA (England)



1: 100,000


0 2,500

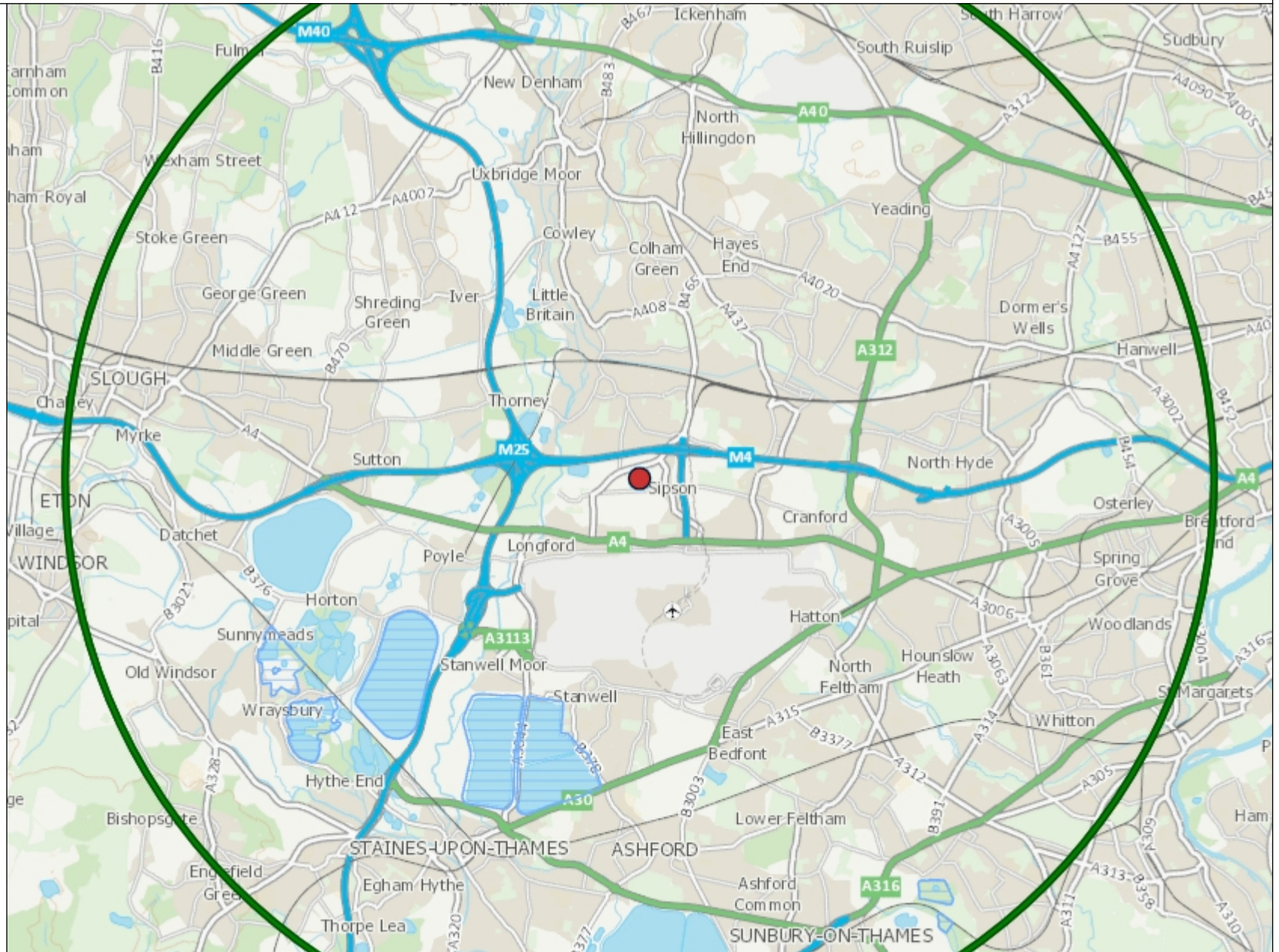
Metres



Ramsar Sites

Legend

 Ramsar (England)



1: 100,000

0 2,500

Metres



Local Wildlife Sites

Legend

 Local Wildlife Sites

