





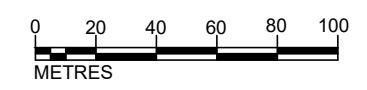


- KEY:**
-  Installation Boundary
 -  Tanks Excluded from Permit Scope
 -  Area Covered by Urban Waste Water Treatment Regulations
 -  Unmade Ground
 -  Area of Concrete
 -  Area of Gravel



P03	DEC. 2024	FOR INFORMATION	AR	MM	JK	MM
P02	DEC. 2023	FOR INFORMATION	AR	MM	JK	MM
P01	AUG. 2022	FOR INFORMATION	AR	MM	JK	MM
Rev	Rev. Date	Purpose of revision	Drawn	Checked	Rev'd	Approved

Jacobs
 1108 Eskdale Road, Winnersh, Reading, RG41 5TU
 Tel: +44(0)118 946 7000
 www.jacobs.com



Client
 Project
**STC IED PERMIT
 MOGDEN STW**

Drawing title
**SITE AREAS WITHIN
 THE INSTALLATION BOUNDARY**

Drawing status
PERMITTING

Scale	AS SHOWN	DO NOT SCALE
Jacobs No.	B22849AZ	Rev
Client no.		P03

Drawing number
B22849AZ-JAC-MGN-DR-0003

This product includes mapping data licensed from Ordnance Survey®.
 © Crown copyright and/or database right 2024. Licence number 0100031673

I:\Envisio\Design\PROJECTS\KUIB22849AZ\Mogden\Figures\B22849AZ-JAC-MGN-DR-0003-P03.dwg - 16/12/2024 10:39:36 - A3_L_Ver1 - AL.Roberts

© Copyright 2021 Jacobs U.K. Limited. The concepts and information contained in this document are the property of Jacobs. Use or copying of this document in whole or in part without the written permission of Jacobs constitutes an infringement of copyright. Limitation: This drawing has been prepared on behalf of, and for the exclusive use of, Jacobs Client, and is subject to, and issued in accordance with, the provisions of the contract between Jacobs and the Client. Jacobs accepts no liability or responsibility whatsoever for or in respect of any use of, or reliance upon, this drawing by any third party.