



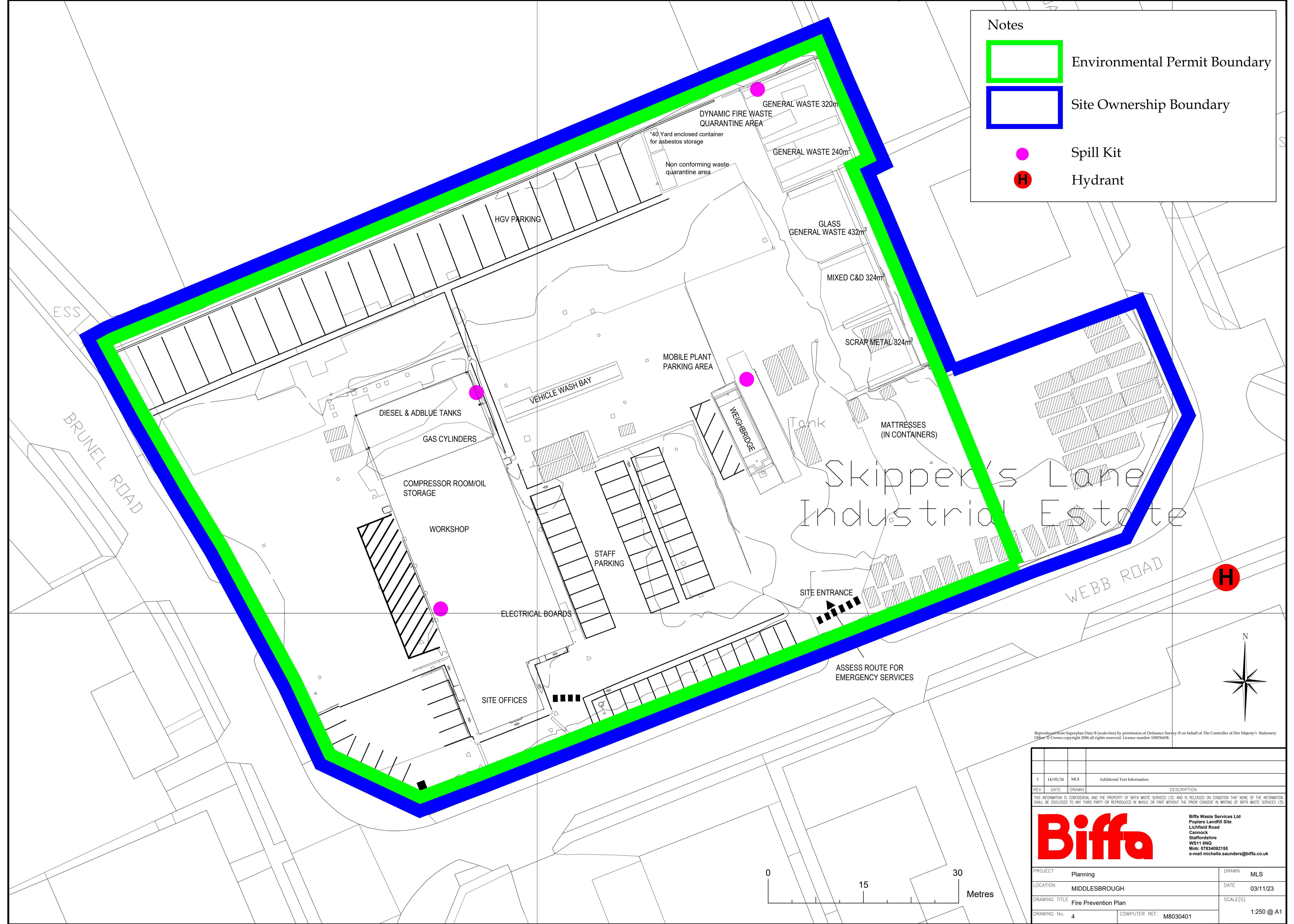


Notes


-  Environmental Permit Boundary
-  Site Ownership Boundary
-  Spill Kit
-  Hydrant



Reproduced from Superplan Data © (scale-free) by permission of Ordnance Survey © on behalf of The Controller of Her Majesty's Stationery Office © Crown copyright 2006 all rights reserved. Licence number 100036438.

REV	DATE	DRAWN	DESCRIPTION
1	14/05/24	MLS	Additional Text Information

THIS INFORMATION IS CONFIDENTIAL AND THE PROPERTY OF BIFFA WASTE SERVICES LTD. AND IS RELEASED ON CONDITION THAT NONE OF THE INFORMATION SHALL BE DISCLOSED TO ANY THIRD PARTY OR REPRODUCED IN WHOLE OR PART WITHOUT THE PRIOR CONSENT IN WRITING OF BIFFA WASTE SERVICES LTD.



Biffa Waste Services Ltd
 Poplars Landfill Site
 Lichfield Road
 Cannock
 Staffordshire
 WS11 8NQ
 Mob: 07834092155
 e-mail: michelle.saunders@biffa.co.uk

PROJECT	Planning	DRAWN	MLS
LOCATION	MIDDLESBROUGH	DATE	03/11/23
DRAWING TITLE	Fire Prevention Plan	SCALE(S)	1:250 @ A1
DRAWING No.	4	COMPUTER REF.	M8030401