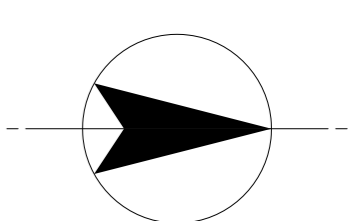
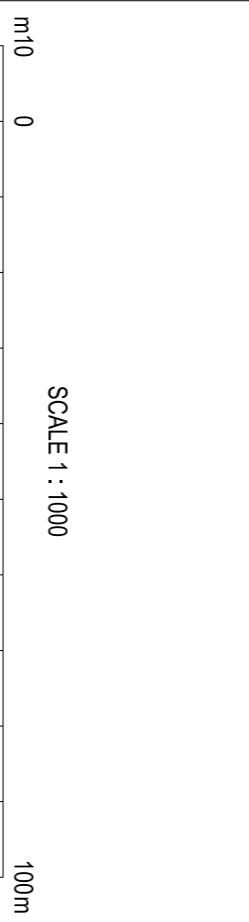


- NOTES**
1. ALL DIMENSIONS IN MILLIMETRES AND ALL LEVELS IN METRES UNLESS SHOWN OTHERWISE.
 2. REPRODUCED FROM THE ORDNANCE SURVEY MAP BY SOUTH WEST WATER LTD. BY PERMISSION OF ORDNANCE SURVEY ON BEHALF OF THE CONTROLLER OF HER MAJESTY'S STATIONARY OFFICE. CROWN COPYRIGHT SOUTH WEST WATER LTD. LICENCE NUMBER 0100018191.



- LEGEND**
- HAYLE STW
 - NEW INSTALLATION BOUNDARY
 - WASTE ACTIVITY BOUNDARY
 - EMISSION POINT TO AIR
 - EMISSION POINT TO WATER
 - ABSTRACTION BOREHOLE



CURRENT VERSION INFORMATION

DATE	IPW/L/CHD	RECD	VER	REASON FOR ISSUE
21.12.23	PAF	JP	TAP	C FOR INFORMATION
28.09.22	PAF	LG	TAP	B FOR INFORMATION
19.11.21	PAF	JP	TAP	A FOR INFORMATION

**SOUTH WEST WATER
IED PROGRAMME
HAYLE STW
POINT SOURCE EMISSIONS**

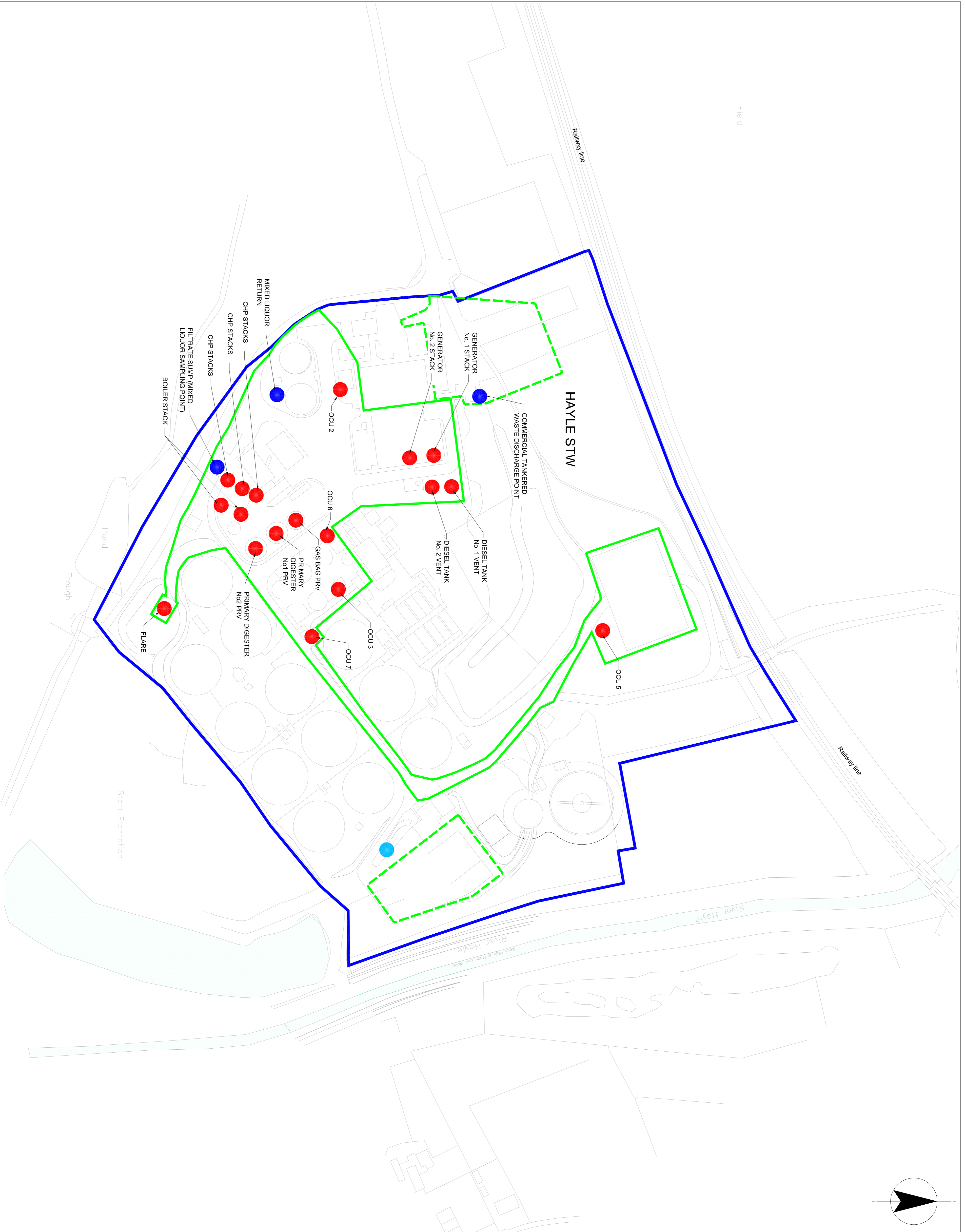
THIS DRAWING IS ISSUED BY STANTEC UK LTD. SUBJECT TO THE CONDITIONS THAT IT IS NOT TO BE USED FOR ANY OTHER PROJECT WITHOUT THE WRITTEN PERMISSION OF STANTEC UK LTD. PREVIOUS VERSIONS OF THIS DRAWING SHOULD BE STRIPPED, SPERSED OR DESTROYED. DO NOT SCALE THIS DRAWING. IF IN DOUBT ASK.



CONTRACT NO.	SCALE	MASTER SIZE
01	AS SHOWN	A1

DRAWING NO. FIGURE 3

VERSION C



NOTE: EFFLUENT SAMPLING POINT(S) MAY BE SUBJECT TO CHANGE WITH FURTHER INVESTIGATIONS AND DETAILED DESIGN