

## Envirocheck<sup>®</sup> Report:

### Mining and Ground Stability Datasheet

#### Order Details:

**Order Number:**

228853978\_1\_1

**Customer Reference:**

201920067

**National Grid Reference:**

167580, 41420

**Slice:**

A

**Site Area (Ha):**

3.36

**Search Buffer (m):**

1000

#### Site Details:

Tulip Ltd, Wilson Way

Pool

REDRUTH

TR15 3RT

#### Client Details:

Mr S Power

EHS Projects

Broom Hall

8-10 Broomhall Road

Sheffield

S10 2DR

#### Prepared For:

Tulip Ltd

Report Section and Details	Page Number
<b>Summary</b>	-
<p>The Summary section provides an overview of the data contained within the report, detailing the number of data set features or the existence of a data set in relation to the buffer selected.</p> <p>For ease of reference, the report is broken down into 4 sections of data; Mining and Natural Cavities Data, Historical Land Use Information (1:2,500), Historical Land Use Information (1:10,000) and Ground Stability Data (1:50,000).</p>	
<b>Mining and Natural Cavities Data</b>	<b>1</b>
<p>The Mining and Natural Cavities Data section features data sets related to the existence of mining areas and their potential hazards; and details of naturally formed cavities.</p> <p>Data sets within this section are not plotted, with the exception of BGS Recorded Mineral Sites and Potential Mining Areas which feature on the Historical Land Use Information (1:10,000) map.</p>	
<b>Historical Land Use Information (1:2,500)</b>	<b>43</b>
<p>The Historical Land Use Information (1:2,500) section contains data captured from analysis carried out by Landmark of 1:1,250 and 1:2,500 scale historical Ordnance Survey mapping, identifying areas where, historically, the land uses were potentially contaminative.</p> <p>For the purpose of this Envirocheck module, only historical data relating to mining and ground stability has been included and plotted on the corresponding Historical Land Use Information (1:2,500) map. This section also includes the Subterranean Features data set, which details various man-made and man-used underground spaces obtained from the Subterranea Britannica society.</p>	
<b>Historical Land Use Information (1:10,000)</b>	<b>45</b>
<p>The Historical Land Use (1:10,000) section covers data captured from the systematic analysis carried out by Landmark of 1:10, 560 and 1:10,000 scale historical Ordnance Survey mapping dating back to the mid-19th century, identifying potentially contaminative past industrial land uses.</p> <p>For the purpose of this Envirocheck module, only data relating to mining and ground stability has been included and plotted on the accompanying Historical Land Use Information (1:10,000) map.</p>	
<b>Ground Stability Data (1:50,000)</b>	<b>50</b>
<p>The Ground Stability (1:50,000) section includes the BGS Geosure data suite, reporting features to 250m and plotted onto 3 separate maps. Also reported is brine subsidence, brine mining and salt mining data sets, of which Brine Pumping and Salt Mining Related Features are plotted, and subsidence insurance claims and insurance investigations data, which is not plotted.</p>	
<b>Historical Map List</b>	<b>51</b>
<p>The Historical Map List section details the historical mapping that has been analysed for your site, in relation to the Historical Land Use Information sections.</p>	
<b>Data Currency</b>	<b>52</b>
<b>Data Suppliers</b>	<b>53</b>
<b>Useful Contacts</b>	<b>54</b>

### Copyright Notice

© Landmark Information Group Limited 2019. The Copyright on the information and data and its format as contained in this Envirocheck® Report ("Report") is the property of Landmark Information Group Limited ("Landmark") and several other Data Providers, including (but not limited to) Ordnance Survey, British Geological Survey, and the Environment Agency/Natural Resources Wales, and must not be reproduced in whole or in part by photocopying or any other method. The Report is supplied under Landmark's Terms and Conditions accepted by the Customer. A copy of Landmark's Terms and Conditions can be found with the Index Map for this report. Additional copies of the Report may be obtained from Landmark, subject to Landmark's charges in force from time to time. The Copyright, design rights and any other intellectual rights shall remain the exclusive property of Landmark and/or other Data providers, whose Copyright material has been included in this Report.

© Copyright Peter Brett Associates LLP & DCLG 2011. All rights reserved.

The brine subsidence data relating to the Driotwich area as provided in this report is derived from JPB studies and physical monitoring undertaken annually over more than 35 years. For more detailed interpretation contact enquiries@jpb.co.uk. JPB retain the copyright and intellectual rights to this data and accept no liability for any loss or damage, including in direct or consequential loss, arising from the use of this data.

The Mining Instability data was obtained on licence from Ove Arup & Partners Limited (for further information, contact mining.review@arup.com). No reproduction or further use of such Data is to be made without the prior written consent of Ove Arup & Partners Limited. The supplied Mining Instability data is derived from publicly available records and other third party sources and neither Ove Arup & Partners nor Landmark warrant the accuracy or completeness of such information or data.

### Report Version v53.0

Data Type	Page Number	On Site	0 to 250m	251 to 500m	501 to 1000m
<b>Mining and Natural Cavities Data</b>					
BGS Recorded Mineral Sites	pg 1		26	29	92
Coal Mining Affected Areas			n/a	n/a	n/a
Man Made Mining Cavities	pg 25		5	4	17
Mining Instability	pg 27	Yes	n/a	n/a	n/a
Natural Cavities					
Non Coal Mining Areas of Great Britain	pg 27	Yes	Yes	n/a	n/a
Potential Mining Areas	pg 28	15	13	12	54
<b>Historical Land Use Information (1:2,500)</b>					
Extractive Industries or Potential Excavations from 1855-1909 (100m)	pg 43	1	8	n/a	n/a
Extractive Industries or Potential Excavations from 1893-1915 (100m)	pg 43	1	9	n/a	n/a
Extractive Industries or Potential Excavations from 1906-1937 (100m)				n/a	n/a
Extractive Industries or Potential Excavations from 1924-1949 (100m)				n/a	n/a
Extractive Industries or Potential Excavations from 1950-1980 (100m)	pg 44		1	n/a	n/a
Subterranean Features (100m)				n/a	n/a
<b>Historical Land Use Information (1:10,000)</b>					
Air Shafts					
Disturbed Ground					
General Quarrying	pg 45			2	5
Heap, unknown constituents	pg 45				3
Mineral Railway	pg 45				1
Mining & quarrying general	pg 45	1	7	3	27
Mining of coal & lignite					
Quarrying of sand & clay, operation of sand & gravel pits	pg 47			1	1
Former Marshes					
Potentially Infilled Land (Non-Water)	pg 47	1	6	4	18
Potentially Infilled Land (Water)	pg 48				5
<b>Ground Stability Data (1:50,000)</b>					
CBSCB Compensation District			n/a	n/a	n/a
Brine Pumping Related Features					
Brine Subsidence Solution Area					
Potential for Collapsible Ground Stability Hazards	pg 50	Yes		n/a	n/a
Potential for Compressible Ground Stability Hazards	pg 50	Yes		n/a	n/a
Potential for Ground Dissolution Stability Hazards	pg 50	Yes		n/a	n/a
Potential for Landslide Ground Stability Hazards	pg 50	Yes		n/a	n/a
Potential for Running Sand Ground Stability Hazards	pg 50	Yes		n/a	n/a
Potential for Shrinking or Swelling Clay Ground Stability Hazards	pg 50	Yes		n/a	n/a
Salt Mining Related Features					

Report Version v53.0

Map ID	Details	Quadrant Reference (Compass Direction)	Estimated Distance From Site	Contact	NGR
1	<p><b>BGS Recorded Mineral Sites</b></p> <p>Site Name: East Pool Mine Shaft            Location: Illogan Highway, Redruth, Cornwall            Source: British Geological Survey, National Geoscience Information Service            Reference: 229570            Type: Underground  <b>Status: Ceased</b>            Operator: Unknown Operator            Operator Location: Not Supplied            Periodic Type: Not Available            Geology: !            Commodity: Tin            Positional Accuracy: Located by supplier to within 10m</p>	A13NW (NW)	52	1	167434 41534
1	<p><b>BGS Recorded Mineral Sites</b></p> <p>Site Name: East Pool Mine Shaft            Location: Illogan Highway, Redruth, Cornwall            Source: British Geological Survey, National Geoscience Information Service            Reference: 229570            Type: Underground  <b>Status: Ceased</b>            Operator: Unknown Operator            Operator Location: Not Supplied            Periodic Type: Not Available            Geology: !            Commodity: Copper            Positional Accuracy: Located by supplier to within 10m</p>	A13NW (NW)	52	1	167434 41534
2	<p><b>BGS Recorded Mineral Sites</b></p> <p>Site Name: East Pool Mine Shaft            Location: Pool, Redruth, Cornwall            Source: British Geological Survey, National Geoscience Information Service            Reference: 229663            Type: Underground  <b>Status: Ceased</b>            Operator: Unknown Operator            Operator Location: Not Supplied            Periodic Type: Not Available            Geology: !            Commodity: Copper            Positional Accuracy: Located by supplier to within 10m</p>	A13SW (W)	75	1	167415 41400
2	<p><b>BGS Recorded Mineral Sites</b></p> <p>Site Name: East Pool Mine Shaft            Location: Pool, Redruth, Cornwall            Source: British Geological Survey, National Geoscience Information Service            Reference: 229663            Type: Underground  <b>Status: Ceased</b>            Operator: Unknown Operator            Operator Location: Not Supplied            Periodic Type: Not Available            Geology: !            Commodity: Tin            Positional Accuracy: Located by supplier to within 10m</p>	A13SW (W)	75	1	167415 41400
3	<p><b>BGS Recorded Mineral Sites</b></p> <p>Site Name: Carn Brea And Tincroft Mine, Highburrow East Shaft            Location: Pool, Redruth, Cornwall            Source: British Geological Survey, National Geoscience Information Service            Reference: 229543            Type: Underground  <b>Status: Ceased</b>            Operator: Unknown Operator            Operator Location: Not Supplied            Periodic Type: Not Available            Geology: !            Commodity: Copper            Positional Accuracy: Located by supplier to within 10m</p>	A13SW (SW)	98	1	167466 41215
3	<p><b>BGS Recorded Mineral Sites</b></p> <p>Site Name: Carn Brea And Tincroft Mine, Highburrow East Shaft            Location: Pool, Redruth, Cornwall            Source: British Geological Survey, National Geoscience Information Service            Reference: 229543            Type: Underground  <b>Status: Ceased</b>            Operator: Unknown Operator            Operator Location: Not Supplied            Periodic Type: Not Available            Geology: !            Commodity: Tin            Positional Accuracy: Located by supplier to within 10m</p>	A13SW (SW)	98	1	167466 41215

Map ID	Details	Quadrant Reference (Compass Direction)	Estimated Distance From Site	Contact	NGR
4	<p><b>BGS Recorded Mineral Sites</b></p> <p>Site Name: East Pool Mine, South Shaft            Location: Pool, Redruth, Cornwall            Source: British Geological Survey, National Geoscience Information Service            Reference: 229662            Type: Underground  <b>Status: Ceased</b>            Operator: Unknown Operator            Operator Location: Not Supplied            Periodic Type: Not Available            Geology: Tincroft North Lode            Commodity: Copper            Positional Accuracy: Located by supplier to within 10m</p>	A13SW (SW)	122	1	167399 41277
4	<p><b>BGS Recorded Mineral Sites</b></p> <p>Site Name: East Pool Mine, South Shaft            Location: Pool, Redruth, Cornwall            Source: British Geological Survey, National Geoscience Information Service            Reference: 229662            Type: Underground  <b>Status: Ceased</b>            Operator: Unknown Operator            Operator Location: Not Supplied            Periodic Type: Not Available            Geology: Tincroft North Lode            Commodity: Tin            Positional Accuracy: Located by supplier to within 10m</p>	A13SW (SW)	122	1	167399 41277
5	<p><b>BGS Recorded Mineral Sites</b></p> <p>Site Name: East Pool Mine, Sump Shaft            Location: Illogan Highway, Redruth, Cornwall            Source: British Geological Survey, National Geoscience Information Service            Reference: 229569            Type: Underground  <b>Status: Ceased</b>            Operator: Unknown Operator            Operator Location: Not Supplied            Periodic Type: Not Available            Geology: !            Commodity: Tin            Positional Accuracy: Located by supplier to within 10m</p>	A13NW (W)	137	1	167333 41518
5	<p><b>BGS Recorded Mineral Sites</b></p> <p>Site Name: East Pool Mine, Sump Shaft            Location: Illogan Highway, Redruth, Cornwall            Source: British Geological Survey, National Geoscience Information Service            Reference: 229569            Type: Underground  <b>Status: Ceased</b>            Operator: Unknown Operator            Operator Location: Not Supplied            Periodic Type: Not Available            Geology: !            Commodity: Copper            Positional Accuracy: Located by supplier to within 10m</p>	A13NW (W)	137	1	167333 41518
6	<p><b>BGS Recorded Mineral Sites</b></p> <p>Site Name: Wheal Agar Mine Shaft            Location: Illogan Highway, Redruth, Cornwall            Source: British Geological Survey, National Geoscience Information Service            Reference: 229564            Type: Underground  <b>Status: Ceased</b>            Operator: Unknown Operator            Operator Location: Not Supplied            Periodic Type: Not Available            Geology: !            Commodity: Copper            Positional Accuracy: Located by supplier to within 10m</p>	A13NW (NW)	143	1	167411 41625
6	<p><b>BGS Recorded Mineral Sites</b></p> <p>Site Name: Wheal Agar Mine Shaft            Location: Illogan Highway, Redruth, Cornwall            Source: British Geological Survey, National Geoscience Information Service            Reference: 229564            Type: Underground  <b>Status: Ceased</b>            Operator: Unknown Operator            Operator Location: Not Supplied            Periodic Type: Not Available            Geology: !            Commodity: Tin            Positional Accuracy: Located by supplier to within 10m</p>	A13NW (NW)	143	1	167411 41625

Map ID	Details	Quadrant Reference (Compass Direction)	Estimated Distance From Site	Contact	NGR
6	<p><b>BGS Recorded Mineral Sites</b></p> <p>Site Name: Wheal Agar Mine Shaft            Location: Illogan Highway, Redruth, Cornwall            Source: British Geological Survey, National Geoscience Information Service            Reference: 229565            Type: Underground  <b>Status: Ceased</b>            Operator: Unknown Operator            Operator Location: Not Supplied            Periodic Type: Not Available            Geology: !            Commodity: Tin            Positional Accuracy: Located by supplier to within 10m</p>	A13NW (NW)	157	1	167358 41606
6	<p><b>BGS Recorded Mineral Sites</b></p> <p>Site Name: Wheal Agar Mine Shaft            Location: Illogan Highway, Redruth, Cornwall            Source: British Geological Survey, National Geoscience Information Service            Reference: 229565            Type: Underground  <b>Status: Ceased</b>            Operator: Unknown Operator            Operator Location: Not Supplied            Periodic Type: Not Available            Geology: !            Commodity: Copper            Positional Accuracy: Located by supplier to within 10m</p>	A13NW (NW)	157	1	167358 41606
6	<p><b>BGS Recorded Mineral Sites</b></p> <p>Site Name: Wheal Agar            Location: Illogan, Redruth, Cornwall            Source: British Geological Survey, National Geoscience Information Service            Reference: 81877            Type: Underground  <b>Status: Ceased</b>            Operator: Unknown Operator            Operator Location: Not Supplied            Periodic Type: Not Available            Geology: !            Commodity: Copper            Positional Accuracy: Located by supplier to within 10m</p>	A13NW (NW)	174	1	167380 41644
6	<p><b>BGS Recorded Mineral Sites</b></p> <p>Site Name: Wheal Agar            Location: Illogan, Redruth, Cornwall            Source: British Geological Survey, National Geoscience Information Service            Reference: 81877            Type: Underground  <b>Status: Ceased</b>            Operator: Unknown Operator            Operator Location: Not Supplied            Periodic Type: Not Available            Geology: !            Commodity: Tin            Positional Accuracy: Located by supplier to within 10m</p>	A13NW (NW)	174	1	167380 41644
7	<p><b>BGS Recorded Mineral Sites</b></p> <p>Site Name: Wheal Agar Mine, Eastern Shaft            Location: Illogan Highway, Redruth, Cornwall            Source: British Geological Survey, National Geoscience Information Service            Reference: 229563            Type: Underground  <b>Status: Ceased</b>            Operator: Unknown Operator            Operator Location: Not Supplied            Periodic Type: Not Available            Geology: !            Commodity: Copper            Positional Accuracy: Located by supplier to within 10m</p>	A13NW (N)	158	1	167482 41658
7	<p><b>BGS Recorded Mineral Sites</b></p> <p>Site Name: Wheal Agar Mine, Eastern Shaft            Location: Illogan Highway, Redruth, Cornwall            Source: British Geological Survey, National Geoscience Information Service            Reference: 229563            Type: Underground  <b>Status: Ceased</b>            Operator: Unknown Operator            Operator Location: Not Supplied            Periodic Type: Not Available            Geology: !            Commodity: Tin            Positional Accuracy: Located by supplier to within 10m</p>	A13NW (N)	158	1	167482 41658

Map ID	Details	Quadrant Reference (Compass Direction)	Estimated Distance From Site	Contact	NGR
8	<p><b>BGS Recorded Mineral Sites</b></p> <p>Site Name: Cambrea Mine, North Shaft            Location: Pool, Redruth, Cornwall            Source: British Geological Survey, National Geoscience Information Service            Reference: 229562            Type: Underground  <b>Status: Ceased</b>            Operator: Unknown Operator            Operator Location: Not Supplied            Periodic Type: Not Available            Geology: !            Commodity: Copper            Positional Accuracy: Located by supplier to within 10m</p>	A13SE (SE)	161	1	167715 41219
8	<p><b>BGS Recorded Mineral Sites</b></p> <p>Site Name: Cambrea Mine, North Shaft            Location: Pool, Redruth, Cornwall            Source: British Geological Survey, National Geoscience Information Service            Reference: 229562            Type: Underground  <b>Status: Ceased</b>            Operator: Unknown Operator            Operator Location: Not Supplied            Periodic Type: Not Available            Geology: !            Commodity: Tin            Positional Accuracy: Located by supplier to within 10m</p>	A13SE (SE)	161	1	167715 41219
9	<p><b>BGS Recorded Mineral Sites</b></p> <p>Site Name: East Pool Mine            Location: Pool, Redruth, Cornwall            Source: British Geological Survey, National Geoscience Information Service            Reference: 81880            Type: Underground  <b>Status: Ceased</b>            Operator: Unknown Operator            Operator Location: Not Supplied            Periodic Type: Not Available            Geology: !            Commodity: Copper            Positional Accuracy: Located by supplier to within 10m</p>	A13NW (W)	193	1	167276 41471
9	<p><b>BGS Recorded Mineral Sites</b></p> <p>Site Name: East Pool Mine            Location: Pool, Redruth, Cornwall            Source: British Geological Survey, National Geoscience Information Service            Reference: 81880            Type: Underground  <b>Status: Ceased</b>            Operator: Unknown Operator            Operator Location: Not Supplied            Periodic Type: Not Available            Geology: !            Commodity: Tin            Positional Accuracy: Located by supplier to within 10m</p>	A13NW (W)	193	1	167276 41471
9	<p><b>BGS Recorded Mineral Sites</b></p> <p>Site Name: East Pool Mine Shaft            Location: Illogan Highway, Redruth, Cornwall            Source: British Geological Survey, National Geoscience Information Service            Reference: 229568            Type: Underground  <b>Status: Ceased</b>            Operator: Unknown Operator            Operator Location: Not Supplied            Periodic Type: Not Available            Geology: !            Commodity: Copper            Positional Accuracy: Located by supplier to within 10m</p>	A12NE (W)	234	1	167234 41486
9	<p><b>BGS Recorded Mineral Sites</b></p> <p>Site Name: East Pool Mine Shaft            Location: Illogan Highway, Redruth, Cornwall            Source: British Geological Survey, National Geoscience Information Service            Reference: 229568            Type: Underground  <b>Status: Ceased</b>            Operator: Unknown Operator            Operator Location: Not Supplied            Periodic Type: Not Available            Geology: !            Commodity: Tin            Positional Accuracy: Located by supplier to within 10m</p>	A12NE (W)	234	1	167234 41486



Map ID	Details	Quadrant Reference (Compass Direction)	Estimated Distance From Site	Contact	NGR
10	<p><b>BGS Recorded Mineral Sites</b></p> <p>Site Name: Wheal Agar Mine Shaft            Location: Illogan Highway, Redruth, Cornwall            Source: British Geological Survey, National Geoscience Information Service            Reference: 229567            Type: Underground  <b>Status: Ceased</b>            Operator: Unknown Operator            Operator Location: Not Supplied            Periodic Type: Not Available            Geology: !            Commodity: Tin            Positional Accuracy: Located by supplier to within 10m</p>	A12NE (NW)	246	1	167244 41597
10	<p><b>BGS Recorded Mineral Sites</b></p> <p>Site Name: Wheal Agar Mine Shaft            Location: Illogan Highway, Redruth, Cornwall            Source: British Geological Survey, National Geoscience Information Service            Reference: 229567            Type: Underground  <b>Status: Ceased</b>            Operator: Unknown Operator            Operator Location: Not Supplied            Periodic Type: Not Available            Geology: !            Commodity: Copper            Positional Accuracy: Located by supplier to within 10m</p>	A12NE (NW)	246	1	167244 41597
11	<p><b>BGS Recorded Mineral Sites</b></p> <p>Site Name: Cambrea Mine Shaft            Location: Carn Brea, Pool, Redruth, Cornwall            Source: British Geological Survey, National Geoscience Information Service            Reference: 229549            Type: Underground  <b>Status: Ceased</b>            Operator: Unknown Operator            Operator Location: Not Supplied            Periodic Type: Not Available            Geology: !            Commodity: Tin            Positional Accuracy: Located by supplier to within 10m</p>	A13SE (SE)	263	1	167879 41191
11	<p><b>BGS Recorded Mineral Sites</b></p> <p>Site Name: Cambrea Mine Shaft            Location: Carn Brea, Pool, Redruth, Cornwall            Source: British Geological Survey, National Geoscience Information Service            Reference: 229549            Type: Underground  <b>Status: Ceased</b>            Operator: Unknown Operator            Operator Location: Not Supplied            Periodic Type: Not Available            Geology: !            Commodity: Copper            Positional Accuracy: Located by supplier to within 10m</p>	A13SE (SE)	263	1	167879 41191
12	<p><b>BGS Recorded Mineral Sites</b></p> <p>Site Name: Wheal Agar Mine Shaft            Location: Illogan Highway, Redruth, Cornwall            Source: British Geological Survey, National Geoscience Information Service            Reference: 229566            Type: Underground  <b>Status: Ceased</b>            Operator: Unknown Operator            Operator Location: Not Supplied            Periodic Type: Not Available            Geology: !            Commodity: Tin            Positional Accuracy: Located by supplier to within 10m</p>	A13NW (NW)	270	1	167245 41647
12	<p><b>BGS Recorded Mineral Sites</b></p> <p>Site Name: Wheal Agar Mine Shaft            Location: Illogan Highway, Redruth, Cornwall            Source: British Geological Survey, National Geoscience Information Service            Reference: 229566            Type: Underground  <b>Status: Ceased</b>            Operator: Unknown Operator            Operator Location: Not Supplied            Periodic Type: Not Available            Geology: !            Commodity: Copper            Positional Accuracy: Located by supplier to within 10m</p>	A13NW (NW)	270	1	167245 41647

Map ID	Details	Quadrant Reference (Compass Direction)	Estimated Distance From Site	Contact	NGR
13	<p><b>BGS Recorded Mineral Sites</b></p> <p>Site Name: Cam Brea And Tincroft Mine Engine Shaft            Location: Tregajorran, Pool, Redruth, Cornwall            Source: British Geological Survey, National Geoscience Information Service            Reference: 229547            Type: Underground  <b>Status: Ceased</b>            Operator: Unknown Operator            Operator Location: Not Supplied            Periodic Type: Not Available            Geology: Teague'S Lode            Commodity: Tin            Positional Accuracy: Located by supplier to within 10m</p>	A8NW (S)	299	1	167570 41003
13	<p><b>BGS Recorded Mineral Sites</b></p> <p>Site Name: Cam Brea And Tincroft Mine Engine Shaft            Location: Tregajorran, Pool, Redruth, Cornwall            Source: British Geological Survey, National Geoscience Information Service            Reference: 229547            Type: Underground  <b>Status: Ceased</b>            Operator: Unknown Operator            Operator Location: Not Supplied            Periodic Type: Not Available            Geology: Teague'S Lode            Commodity: Copper            Positional Accuracy: Located by supplier to within 10m</p>	A8NW (S)	299	1	167570 41003
14	<p><b>BGS Recorded Mineral Sites</b></p> <p>Site Name: Cambrea Mine, Barker'S Shaft            Location: Pool, Redruth, Cornwall            Source: British Geological Survey, National Geoscience Information Service            Reference: 81881            Type: Underground  <b>Status: Ceased</b>            Operator: Unknown Operator            Operator Location: Not Supplied            Periodic Type: Not Available            Geology: Teague'S Lode            Commodity: Copper            Positional Accuracy: Located by supplier to within 10m</p>	A13SE (SE)	305	1	167867 41128
14	<p><b>BGS Recorded Mineral Sites</b></p> <p>Site Name: Cambrea Mine, Barker'S Shaft            Location: Pool, Redruth, Cornwall            Source: British Geological Survey, National Geoscience Information Service            Reference: 81881            Type: Underground  <b>Status: Ceased</b>            Operator: Unknown Operator            Operator Location: Not Supplied            Periodic Type: Not Available            Geology: Teague'S Lode            Commodity: Tin            Positional Accuracy: Located by supplier to within 10m</p>	A13SE (SE)	305	1	167867 41128
15	<p><b>BGS Recorded Mineral Sites</b></p> <p>Site Name: Cambrea Mine Shaft            Location: Cam Brea, Pool, Redruth, Cornwall            Source: British Geological Survey, National Geoscience Information Service            Reference: 229548            Type: Underground  <b>Status: Ceased</b>            Operator: Unknown Operator            Operator Location: Not Supplied            Periodic Type: Not Available            Geology: Teague'S Lode            Commodity: Tin            Positional Accuracy: Located by supplier to within 10m</p>	A13SE (SE)	310	1	167767 41079
15	<p><b>BGS Recorded Mineral Sites</b></p> <p>Site Name: Cambrea Mine Shaft            Location: Cam Brea, Pool, Redruth, Cornwall            Source: British Geological Survey, National Geoscience Information Service            Reference: 229548            Type: Underground  <b>Status: Ceased</b>            Operator: Unknown Operator            Operator Location: Not Supplied            Periodic Type: Not Available            Geology: Teague'S Lode            Commodity: Copper            Positional Accuracy: Located by supplier to within 10m</p>	A13SE (SE)	310	1	167767 41079

Map ID	Details	Quadrant Reference (Compass Direction)	Estimated Distance From Site	Contact	NGR
16	<p><b>BGS Recorded Mineral Sites</b></p> <p>Site Name: Treloweth Farm            Location: Illogan, Redruth, Cornwall            Source: British Geological Survey, National Geoscience Information Service            Reference: 81876            Type: Opencast  <b>Status: Ceased</b>            Operator: Unknown Operator            Operator Location: Not Supplied            Periodic Type: Permian            Geology: Unnamed Dyke, Permian            Commodity: Igneous and Metamorphic Rock            Positional Accuracy: Located by supplier to within 10m</p>	A12NE (NW)	339	1	167183 41679
17	<p><b>BGS Recorded Mineral Sites</b></p> <p>Site Name: Cam Brea And Tincroft Mine Shaft            Location: Tregajorran, Pool, Redruth, Cornwall            Source: British Geological Survey, National Geoscience Information Service            Reference: 229546            Type: Underground  <b>Status: Ceased</b>            Operator: Unknown Operator            Operator Location: Not Supplied            Periodic Type: Not Available            Geology: !            Commodity: Tin            Positional Accuracy: Located by supplier to within 10m</p>	A8NW (S)	341	1	167486 40958
17	<p><b>BGS Recorded Mineral Sites</b></p> <p>Site Name: Cam Brea And Tincroft Mine Shaft            Location: Tregajorran, Pool, Redruth, Cornwall            Source: British Geological Survey, National Geoscience Information Service            Reference: 229546            Type: Underground  <b>Status: Ceased</b>            Operator: Unknown Operator            Operator Location: Not Supplied            Periodic Type: Not Available            Geology: !            Commodity: Copper            Positional Accuracy: Located by supplier to within 10m</p>	A8NW (S)	341	1	167486 40958
18	<p><b>BGS Recorded Mineral Sites</b></p> <p>Site Name: Tregajorran Mine, Roger'S Shaft            Location: Tregajorran, Pool, Redruth, Cornwall            Source: British Geological Survey, National Geoscience Information Service            Reference: 229541            Type: Underground  <b>Status: Ceased</b>            Operator: Unknown Operator            Operator Location: Not Supplied            Periodic Type: Not Available            Geology: !            Commodity: Copper            Positional Accuracy: Located by supplier to within 10m</p>	A8NW (SW)	358	1	167385 40965
18	<p><b>BGS Recorded Mineral Sites</b></p> <p>Site Name: Tregajorran Mine, Roger'S Shaft            Location: Tregajorran, Pool, Redruth, Cornwall            Source: British Geological Survey, National Geoscience Information Service            Reference: 229541            Type: Underground  <b>Status: Ceased</b>            Operator: Unknown Operator            Operator Location: Not Supplied            Periodic Type: Not Available            Geology: !            Commodity: Tin            Positional Accuracy: Located by supplier to within 10m</p>	A8NW (SW)	358	1	167385 40965
19	<p><b>BGS Recorded Mineral Sites</b></p> <p>Site Name: Cambrea Mine, Syke'S Shaft            Location: Cam Brea, Pool, Redruth, Cornwall            Source: British Geological Survey, National Geoscience Information Service            Reference: 229559            Type: Underground  <b>Status: Ceased</b>            Operator: Unknown Operator            Operator Location: Not Supplied            Periodic Type: Not Available            Geology: Teague'S Lode            Commodity: Tin            Positional Accuracy: Located by supplier to within 10m</p>	A14SW (SE)	378	1	168041 41225

Map ID	Details	Quadrant Reference (Compass Direction)	Estimated Distance From Site	Contact	NGR
19	<p><b>BGS Recorded Mineral Sites</b></p> <p>Site Name: Cambrea Mine, Syke'S Shaft            Location: Carn Brea, Pool, Redruth, Cornwall            Source: British Geological Survey, National Geoscience Information Service            Reference: 229559            Type: Underground  <b>Status: Ceased</b>            Operator: Unknown Operator            Operator Location: Not Supplied            Periodic Type: Not Available            Geology: Teague'S Lode            Commodity: Copper            Positional Accuracy: Located by supplier to within 10m</p>	A14SW (SE)	378	1	168041 41225
20	<p><b>BGS Recorded Mineral Sites</b></p> <p>Site Name: Carn Brea And Tincroft Mine, Highburrow Shaft            Location: Tregajorran, Pool, Redruth, Cornwall            Source: British Geological Survey, National Geoscience Information Service            Reference: 229542            Type: Underground  <b>Status: Ceased</b>            Operator: Unknown Operator            Operator Location: Not Supplied            Periodic Type: Not Available            Geology: !            Commodity: Copper            Positional Accuracy: Located by supplier to within 10m</p>	A7NE (SW)	381	1	167231 41048
20	<p><b>BGS Recorded Mineral Sites</b></p> <p>Site Name: Carn Brea And Tincroft Mine, Highburrow Shaft            Location: Tregajorran, Pool, Redruth, Cornwall            Source: British Geological Survey, National Geoscience Information Service            Reference: 229542            Type: Underground  <b>Status: Ceased</b>            Operator: Unknown Operator            Operator Location: Not Supplied            Periodic Type: Not Available            Geology: !            Commodity: Tin            Positional Accuracy: Located by supplier to within 10m</p>	A7NE (SW)	381	1	167231 41048
21	<p><b>BGS Recorded Mineral Sites</b></p> <p>Site Name: Carn Brea And Tincroft Mine Shaft            Location: Tregajorran, Pool, Redruth, Cornwall            Source: British Geological Survey, National Geoscience Information Service            Reference: 229545            Type: Underground  <b>Status: Ceased</b>            Operator: Unknown Operator            Operator Location: Not Supplied            Periodic Type: Not Available            Geology: !            Commodity: Tin            Positional Accuracy: Located by supplier to within 10m</p>	A8NW (S)	387	1	167427 40922
21	<p><b>BGS Recorded Mineral Sites</b></p> <p>Site Name: Carn Brea And Tincroft Mine Shaft            Location: Tregajorran, Pool, Redruth, Cornwall            Source: British Geological Survey, National Geoscience Information Service            Reference: 229545            Type: Underground  <b>Status: Ceased</b>            Operator: Unknown Operator            Operator Location: Not Supplied            Periodic Type: Not Available            Geology: !            Commodity: Copper            Positional Accuracy: Located by supplier to within 10m</p>	A8NW (S)	387	1	167427 40922
22	<p><b>BGS Recorded Mineral Sites</b></p> <p>Site Name: Tregajorran Mine, Fanny Shaft            Location: Tregajorran, Pool, Redruth, Cornwall            Source: British Geological Survey, National Geoscience Information Service            Reference: 229540            Type: Underground  <b>Status: Ceased</b>            Operator: Unknown Operator            Operator Location: Not Supplied            Periodic Type: Not Available            Geology: !            Commodity: Copper            Positional Accuracy: Located by supplier to within 10m</p>	A8NW (SW)	435	1	167290 40928

Map ID	Details	Quadrant Reference (Compass Direction)	Estimated Distance From Site	Contact	NGR
22	<p><b>BGS Recorded Mineral Sites</b></p> <p>Site Name: Tregajorran Mine, Fanny Shaft            Location: Tregajorran, Pool, Redruth, Cornwall            Source: British Geological Survey, National Geoscience Information Service            Reference: 229540            Type: Underground  <b>Status: Ceased</b>            Operator: Unknown Operator            Operator Location: Not Supplied            Periodic Type: Not Available            Geology: !            Commodity: Tin            Positional Accuracy: Located by supplier to within 10m</p>	A8NW (SW)	435	1	167290 40928
23	<p><b>BGS Recorded Mineral Sites</b></p> <p>Site Name: South Crofty Mine Shaft            Location: Pool, Redruth, Cornwall            Source: British Geological Survey, National Geoscience Information Service            Reference: 229571            Type: Underground  <b>Status: Ceased</b>            Operator: Unknown Operator            Operator Location: Not Supplied            Periodic Type: Not Available            Geology: !            Commodity: Copper            Positional Accuracy: Located by supplier to within 10m</p>	A12SE (W)	452	1	167028 41390
23	<p><b>BGS Recorded Mineral Sites</b></p> <p>Site Name: South Crofty Mine Shaft            Location: Pool, Redruth, Cornwall            Source: British Geological Survey, National Geoscience Information Service            Reference: 229571            Type: Underground  <b>Status: Ceased</b>            Operator: Unknown Operator            Operator Location: Not Supplied            Periodic Type: Not Available            Geology: !            Commodity: Tin            Positional Accuracy: Located by supplier to within 10m</p>	A12SE (W)	452	1	167028 41390
24	<p><b>BGS Recorded Mineral Sites</b></p> <p>Site Name: South Crofty Mine, James'S Shaft            Location: Pool, Redruth, Cornwall            Source: British Geological Survey, National Geoscience Information Service            Reference: 229572            Type: Underground  <b>Status: Ceased</b>            Operator: Unknown Operator            Operator Location: Not Supplied            Periodic Type: Not Available            Geology: !            Commodity: Copper            Positional Accuracy: Located by supplier to within 10m</p>	A12SE (W)	491	1	166999 41347
24	<p><b>BGS Recorded Mineral Sites</b></p> <p>Site Name: South Crofty Mine, James'S Shaft            Location: Pool, Redruth, Cornwall            Source: British Geological Survey, National Geoscience Information Service            Reference: 229572            Type: Underground  <b>Status: Ceased</b>            Operator: Unknown Operator            Operator Location: Not Supplied            Periodic Type: Not Available            Geology: !            Commodity: Tin            Positional Accuracy: Located by supplier to within 10m</p>	A12SE (W)	491	1	166999 41347
25	<p><b>BGS Recorded Mineral Sites</b></p> <p>Site Name: Wheal Druid, New Shaft            Location: Cam Brea, Pool, Redruth, Cornwall            Source: British Geological Survey, National Geoscience Information Service            Reference: 229551            Type: Underground  <b>Status: Ceased</b>            Operator: Unknown Operator            Operator Location: Not Supplied            Periodic Type: Not Available            Geology: Wheal Druid Lode            Commodity: Copper            Positional Accuracy: Located by supplier to within 10m</p>	A9NW (SE)	499	1	167997 40982

Map ID	Details	Quadrant Reference (Compass Direction)	Estimated Distance From Site	Contact	NGR
25	<p><b>BGS Recorded Mineral Sites</b></p> <p>Site Name: Wheal Druid, New Shaft            Location: Carn Brea, Pool, Redruth, Cornwall            Source: British Geological Survey, National Geoscience Information Service            Reference: 229551            Type: Underground  <b>Status: Ceased</b>            Operator: Unknown Operator            Operator Location: Not Supplied            Periodic Type: Not Available            Geology: Wheal Druid Lode            Commodity: Tin            Positional Accuracy: Located by supplier to within 10m</p>	A9NW (SE)	499	1	167997 40982
26	<p><b>BGS Recorded Mineral Sites</b></p> <p>Site Name: Tregajorran Mine, Western Shaft            Location: Tregajorran, Pool, Redruth, Cornwall            Source: British Geological Survey, National Geoscience Information Service            Reference: 229539            Type: Underground  <b>Status: Ceased</b>            Operator: Unknown Operator            Operator Location: Not Supplied            Periodic Type: Not Available            Geology: !            Commodity: Tin            Positional Accuracy: Located by supplier to within 10m</p>	A7NE (SW)	505	1	167222 40889
26	<p><b>BGS Recorded Mineral Sites</b></p> <p>Site Name: Tregajorran Mine, Western Shaft            Location: Tregajorran, Pool, Redruth, Cornwall            Source: British Geological Survey, National Geoscience Information Service            Reference: 229539            Type: Underground  <b>Status: Ceased</b>            Operator: Unknown Operator            Operator Location: Not Supplied            Periodic Type: Not Available            Geology: !            Commodity: Copper            Positional Accuracy: Located by supplier to within 10m</p>	A7NE (SW)	505	1	167222 40889
27	<p><b>BGS Recorded Mineral Sites</b></p> <p>Site Name: Wheal Druid            Location: Carn Brea, Pool, Redruth, Cornwall            Source: British Geological Survey, National Geoscience Information Service            Reference: 229550            Type: Underground  <b>Status: Ceased</b>            Operator: Unknown Operator            Operator Location: Not Supplied            Periodic Type: Not Available            Geology: Wheal Druid Lode            Commodity: Copper            Positional Accuracy: Located by supplier to within 10m</p>	A8NE (SE)	519	1	167819 40870
27	<p><b>BGS Recorded Mineral Sites</b></p> <p>Site Name: Wheal Druid            Location: Carn Brea, Pool, Redruth, Cornwall            Source: British Geological Survey, National Geoscience Information Service            Reference: 229550            Type: Underground  <b>Status: Ceased</b>            Operator: Unknown Operator            Operator Location: Not Supplied            Periodic Type: Not Available            Geology: Wheal Druid Lode            Commodity: Tin            Positional Accuracy: Located by supplier to within 10m</p>	A8NE (SE)	519	1	167819 40870
28	<p><b>BGS Recorded Mineral Sites</b></p> <p>Site Name: Cambrea Mine East Shaft            Location: Carn Brea, Pool, Redruth, Cornwall            Source: British Geological Survey, National Geoscience Information Service            Reference: 229560            Type: Underground  <b>Status: Ceased</b>            Operator: Unknown Operator            Operator Location: Not Supplied            Periodic Type: Not Available            Geology: Teague'S Lode            Commodity: Copper            Positional Accuracy: Located by supplier to within 10m</p>	A14SW (E)	519	1	168203 41266

Map ID	Details	Quadrant Reference (Compass Direction)	Estimated Distance From Site	Contact	NGR
28	<p><b>BGS Recorded Mineral Sites</b></p> <p>Site Name: Cambrea Mine East Shaft            Location: Carn Brea, Pool, Redruth, Cornwall            Source: British Geological Survey, National Geoscience Information Service            Reference: 229560            Type: Underground  <b>Status: Ceased</b>            Operator: Unknown Operator            Operator Location: Not Supplied            Periodic Type: Not Available            Geology: Teague'S Lode            Commodity: Tin            Positional Accuracy: Located by supplier to within 10m</p>	A14SW (E)	519	1	168203 41266
29	<p><b>BGS Recorded Mineral Sites</b></p> <p>Site Name: South Crofty Mine, Bickford'S Shaft            Location: Pool, Redruth, Cornwall            Source: British Geological Survey, National Geoscience Information Service            Reference: 229573            Type: Underground  <b>Status: Ceased</b>            Operator: Unknown Operator            Operator Location: Not Supplied            Periodic Type: Not Available            Geology: !            Commodity: Copper            Positional Accuracy: Located by supplier to within 10m</p>	A12SE (W)	534	1	166961 41323
29	<p><b>BGS Recorded Mineral Sites</b></p> <p>Site Name: South Crofty Mine, Bickford'S Shaft            Location: Pool, Redruth, Cornwall            Source: British Geological Survey, National Geoscience Information Service            Reference: 229573            Type: Underground  <b>Status: Ceased</b>            Operator: Unknown Operator            Operator Location: Not Supplied            Periodic Type: Not Available            Geology: !            Commodity: Tin            Positional Accuracy: Located by supplier to within 10m</p>	A12SE (W)	534	1	166961 41323
29	<p><b>BGS Recorded Mineral Sites</b></p> <p>Site Name: South Crofty Mine            Location: Pool, Redruth, Cornwall            Source: British Geological Survey, National Geoscience Information Service            Reference: 81882            Type: Underground  <b>Status: Ceased</b>            Operator: Unknown Operator            Operator Location: Not Supplied            Periodic Type: Not Available            Geology: !            Commodity: Tin            Positional Accuracy: Located by supplier to within 10m</p>	A12SE (W)	557	1	166942 41302
29	<p><b>BGS Recorded Mineral Sites</b></p> <p>Site Name: South Crofty Mine            Location: Pool, Redruth, Cornwall            Source: British Geological Survey, National Geoscience Information Service            Reference: 81882            Type: Underground  <b>Status: Ceased</b>            Operator: Unknown Operator            Operator Location: Not Supplied            Periodic Type: Not Available            Geology: !            Commodity: Copper            Positional Accuracy: Located by supplier to within 10m</p>	A12SE (W)	557	1	166942 41302
30	<p><b>BGS Recorded Mineral Sites</b></p> <p>Site Name: Wheal Druid            Location: Carn Brea, Pool, Redruth, Cornwall            Source: British Geological Survey, National Geoscience Information Service            Reference: 229552            Type: Underground  <b>Status: Ceased</b>            Operator: Unknown Operator            Operator Location: Not Supplied            Periodic Type: Not Available            Geology: Wheal Druid Lode            Commodity: Tin            Positional Accuracy: Located by supplier to within 10m</p>	A9NW (SE)	544	1	168105 41021

Map ID	Details	Quadrant Reference (Compass Direction)	Estimated Distance From Site	Contact	NGR
30	<p><b>BGS Recorded Mineral Sites</b></p> <p>Site Name: Wheal Druid            Location: Carn Brea, Pool, Redruth, Cornwall            Source: British Geological Survey, National Geoscience Information Service            Reference: 229552            Type: Underground  <b>Status: Ceased</b>            Operator: Unknown Operator            Operator Location: Not Supplied            Periodic Type: Not Available            Geology: Wheal Druid Lode            Commodity: Copper            Positional Accuracy: Located by supplier to within 10m</p>	A9NW (SE)	544	1	168105 41021
31	<p><b>BGS Recorded Mineral Sites</b></p> <p>Site Name: Wheal Druid, Monument Shaft            Location: Carn Brea, Pool, Redruth, Cornwall            Source: British Geological Survey, National Geoscience Information Service            Reference: 229553            Type: Underground  <b>Status: Ceased</b>            Operator: Unknown Operator            Operator Location: Not Supplied            Periodic Type: Not Available            Geology: Wheal Druid Lode            Commodity: Copper            Positional Accuracy: Located by supplier to within 10m</p>	A14SW (SE)	544	1	168152 41082
31	<p><b>BGS Recorded Mineral Sites</b></p> <p>Site Name: Wheal Druid, Monument Shaft            Location: Carn Brea, Pool, Redruth, Cornwall            Source: British Geological Survey, National Geoscience Information Service            Reference: 229553            Type: Underground  <b>Status: Ceased</b>            Operator: Unknown Operator            Operator Location: Not Supplied            Periodic Type: Not Available            Geology: Wheal Druid Lode            Commodity: Tin            Positional Accuracy: Located by supplier to within 10m</p>	A14SW (SE)	544	1	168152 41082
32	<p><b>BGS Recorded Mineral Sites</b></p> <p>Site Name: Wheal Druid            Location: Carn Brea, Pool, Redruth, Cornwall            Source: British Geological Survey, National Geoscience Information Service            Reference: 229554            Type: Underground  <b>Status: Ceased</b>            Operator: Unknown Operator            Operator Location: Not Supplied            Periodic Type: Not Available            Geology: Wheal Druid Lode            Commodity: Copper            Positional Accuracy: Located by supplier to within 10m</p>	A14SW (SE)	578	1	168208 41110
32	<p><b>BGS Recorded Mineral Sites</b></p> <p>Site Name: Wheal Druid            Location: Carn Brea, Pool, Redruth, Cornwall            Source: British Geological Survey, National Geoscience Information Service            Reference: 229554            Type: Underground  <b>Status: Ceased</b>            Operator: Unknown Operator            Operator Location: Not Supplied            Periodic Type: Not Available            Geology: Wheal Druid Lode            Commodity: Tin            Positional Accuracy: Located by supplier to within 10m</p>	A14SW (SE)	578	1	168208 41110
33	<p><b>BGS Recorded Mineral Sites</b></p> <p>Site Name: Carn Brea            Location: Carn Brea, Redruth, Cornwall            Source: British Geological Survey, National Geoscience Information Service            Reference: 22914            Type: Opencast  <b>Status: Ceased</b>            Operator: Unknown Operator            Operator Location: Not Supplied            Periodic Type: Permian            Geology: Unnamed Dyke, Permian            Commodity: Igneous and Metamorphic Rock            Positional Accuracy: Located by supplier to within 10m</p>	A8NE (SE)	578	1	167900 40840



Map ID	Details	Quadrant Reference (Compass Direction)	Estimated Distance From Site	Contact	NGR
34	<p><b>BGS Recorded Mineral Sites</b></p> <p>Site Name: Tolkithy            Location: Pool, Redruth, Cornwall            Source: British Geological Survey, National Geoscience Information Service            Reference: 81892            Type: Opencast  <b>Status: Ceased</b>            Operator: Unknown Operator            Operator Location: Not Supplied            Periodic Type: Devonian            Geology: Mylor Slate Formation            Commodity: Igneous and Metamorphic Rock            Positional Accuracy: Located by supplier to within 10m</p>	A19SW (NE)	582	1	168130 41858
34	<p><b>BGS Recorded Mineral Sites</b></p> <p>Site Name: Wheal Tehidy            Location: Pool, Redruth, Cornwall            Source: British Geological Survey, National Geoscience Information Service            Reference: 81893            Type: Underground  <b>Status: Ceased</b>            Operator: Unknown Operator            Operator Location: Not Supplied            Periodic Type: Not Available            Geology: !            Commodity: Tin            Positional Accuracy: Located by supplier to within 10m</p>	A19SW (NE)	590	1	168151 41840
34	<p><b>BGS Recorded Mineral Sites</b></p> <p>Site Name: Wheal Tehidy            Location: Pool, Redruth, Cornwall            Source: British Geological Survey, National Geoscience Information Service            Reference: 81893            Type: Underground  <b>Status: Ceased</b>            Operator: Unknown Operator            Operator Location: Not Supplied            Periodic Type: Not Available            Geology: !            Commodity: Copper            Positional Accuracy: Located by supplier to within 10m</p>	A19SW (NE)	590	1	168151 41840
35	<p><b>BGS Recorded Mineral Sites</b></p> <p>Site Name: South Crofty Mine Shaft            Location: Pool, Redruth, Cornwall            Source: British Geological Survey, National Geoscience Information Service            Reference: 229574            Type: Underground  <b>Status: Ceased</b>            Operator: Unknown Operator            Operator Location: Not Supplied            Periodic Type: Not Available            Geology: !            Commodity: Copper            Positional Accuracy: Located by supplier to within 10m</p>	A12SW (W)	634	1	166876 41250
35	<p><b>BGS Recorded Mineral Sites</b></p> <p>Site Name: South Crofty Mine Shaft            Location: Pool, Redruth, Cornwall            Source: British Geological Survey, National Geoscience Information Service            Reference: 229574            Type: Underground  <b>Status: Ceased</b>            Operator: Unknown Operator            Operator Location: Not Supplied            Periodic Type: Not Available            Geology: !            Commodity: Tin            Positional Accuracy: Located by supplier to within 10m</p>	A12SW (W)	634	1	166876 41250
36	<p><b>BGS Recorded Mineral Sites</b></p> <p>Site Name: Wheal Druid            Location: Cam Brea, Pool, Redruth, Cornwall            Source: British Geological Survey, National Geoscience Information Service            Reference: 229555            Type: Underground  <b>Status: Ceased</b>            Operator: Unknown Operator            Operator Location: Not Supplied            Periodic Type: Not Available            Geology: Wheal Druid Lode            Commodity: Tin            Positional Accuracy: Located by supplier to within 10m</p>	A14SE (E)	639	1	168289 41141

Map ID	Details	Quadrant Reference (Compass Direction)	Estimated Distance From Site	Contact	NGR
36	<p><b>BGS Recorded Mineral Sites</b></p> <p>Site Name: Wheal Druid            Location: Carn Brea, Pool, Redruth, Cornwall            Source: British Geological Survey, National Geoscience Information Service            Reference: 229555            Type: Underground  <b>Status: Ceased</b>            Operator: Unknown Operator            Operator Location: Not Supplied            Periodic Type: Not Available            Geology: Wheal Druid Lode            Commodity: Copper            Positional Accuracy: Located by supplier to within 10m</p>	A14SE (E)	639	1	168289 41141
37	<p><b>BGS Recorded Mineral Sites</b></p> <p>Site Name: Tincroft Mine, Willoughby'S Shaft            Location: Pool, Redruth, Cornwall            Source: British Geological Survey, National Geoscience Information Service            Reference: 229544            Type: Underground  <b>Status: Ceased</b>            Operator: Unknown Operator            Operator Location: Not Supplied            Periodic Type: Not Available            Geology: !            Commodity: Tin            Positional Accuracy: Located by supplier to within 10m</p>	A7NE (SW)	643	1	166958 40984
37	<p><b>BGS Recorded Mineral Sites</b></p> <p>Site Name: Tincroft Mine, Willoughby'S Shaft            Location: Pool, Redruth, Cornwall            Source: British Geological Survey, National Geoscience Information Service            Reference: 229544            Type: Underground  <b>Status: Ceased</b>            Operator: Unknown Operator            Operator Location: Not Supplied            Periodic Type: Not Available            Geology: !            Commodity: Copper            Positional Accuracy: Located by supplier to within 10m</p>	A7NE (SW)	643	1	166958 40984
38	<p><b>BGS Recorded Mineral Sites</b></p> <p>Site Name: Barncoose Mine            Location: Pool, Redruth, Cornwall            Source: British Geological Survey, National Geoscience Information Service            Reference: 81879            Type: Underground  <b>Status: Ceased</b>            Operator: Unknown Operator            Operator Location: Not Supplied            Periodic Type: Not Available            Geology: !            Commodity: Tin            Positional Accuracy: Located by supplier to within 10m</p>	A14NE (E)	645	1	168322 41541
38	<p><b>BGS Recorded Mineral Sites</b></p> <p>Site Name: Barncoose Mine            Location: Pool, Redruth, Cornwall            Source: British Geological Survey, National Geoscience Information Service            Reference: 81879            Type: Underground  <b>Status: Ceased</b>            Operator: Unknown Operator            Operator Location: Not Supplied            Periodic Type: Not Available            Geology: !            Commodity: Copper            Positional Accuracy: Located by supplier to within 10m</p>	A14NE (E)	645	1	168322 41541
39	<p><b>BGS Recorded Mineral Sites</b></p> <p>Site Name: Tincroft Mine Shaft            Location: Pool, Redruth, Cornwall            Source: British Geological Survey, National Geoscience Information Service            Reference: 229665            Type: Underground  <b>Status: Ceased</b>            Operator: Unknown Operator            Operator Location: Not Supplied            Periodic Type: Not Available            Geology: !            Commodity: Tin            Positional Accuracy: Located by supplier to within 10m</p>	A7NE (SW)	662	1	167081 40801

Map ID	Details	Quadrant Reference (Compass Direction)	Estimated Distance From Site	Contact	NGR
39	<p><b>BGS Recorded Mineral Sites</b></p> <p>Site Name: Tincroft Mine Shaft            Location: Pool, Redruth, Cornwall            Source: British Geological Survey, National Geoscience Information Service            Reference: 229665            Type: Underground  <b>Status: Ceased</b>            Operator: Unknown Operator            Operator Location: Not Supplied            Periodic Type: Not Available            Geology: !            Commodity: Copper            Positional Accuracy: Located by supplier to within 10m</p>	A7NE (SW)	662	1	167081 40801
39	<p><b>BGS Recorded Mineral Sites</b></p> <p>Site Name: Tincroft Mine, Blight'S Shaft            Location: Pool, Redruth, Cornwall            Source: British Geological Survey, National Geoscience Information Service            Reference: 229666            Type: Underground  <b>Status: Ceased</b>            Operator: Unknown Operator            Operator Location: Not Supplied            Periodic Type: Not Available            Geology: !            Commodity: Copper            Positional Accuracy: Located by supplier to within 10m</p>	A7NE (SW)	699	1	167033 40796
39	<p><b>BGS Recorded Mineral Sites</b></p> <p>Site Name: Tincroft Mine, Blight'S Shaft            Location: Pool, Redruth, Cornwall            Source: British Geological Survey, National Geoscience Information Service            Reference: 229666            Type: Underground  <b>Status: Ceased</b>            Operator: Unknown Operator            Operator Location: Not Supplied            Periodic Type: Not Available            Geology: !            Commodity: Tin            Positional Accuracy: Located by supplier to within 10m</p>	A7NE (SW)	699	1	167033 40796
40	<p><b>BGS Recorded Mineral Sites</b></p> <p>Site Name: Tincroft Mine, Martin'S East Shaft            Location: Pool, Redruth, Cornwall            Source: British Geological Survey, National Geoscience Information Service            Reference: 81891            Type: Underground  <b>Status: Ceased</b>            Operator: Unknown Operator            Operator Location: Not Supplied            Periodic Type: Not Available            Geology: !            Commodity: Copper            Positional Accuracy: Located by supplier to within 10m</p>	A7NE (SW)	664	1	167023 40856
40	<p><b>BGS Recorded Mineral Sites</b></p> <p>Site Name: Tincroft Mine, Martin'S East Shaft            Location: Pool, Redruth, Cornwall            Source: British Geological Survey, National Geoscience Information Service            Reference: 81891            Type: Underground  <b>Status: Ceased</b>            Operator: Unknown Operator            Operator Location: Not Supplied            Periodic Type: Not Available            Geology: !            Commodity: Tin            Positional Accuracy: Located by supplier to within 10m</p>	A7NE (SW)	664	1	167023 40856
41	<p><b>BGS Recorded Mineral Sites</b></p> <p>Site Name: Tincroft Mine Shaft            Location: Pool, Redruth, Cornwall            Source: British Geological Survey, National Geoscience Information Service            Reference: 229664            Type: Underground  <b>Status: Ceased</b>            Operator: Unknown Operator            Operator Location: Not Supplied            Periodic Type: Not Available            Geology: !            Commodity: Tin            Positional Accuracy: Located by supplier to within 10m</p>	A7NE (SW)	681	1	167111 40753

Map ID	Details	Quadrant Reference (Compass Direction)	Estimated Distance From Site	Contact	NGR
41	<p><b>BGS Recorded Mineral Sites</b></p> <p>Site Name: Tincroft Mine Shaft            Location: Pool, Redruth, Cornwall            Source: British Geological Survey, National Geoscience Information Service            Reference: 229664            Type: Underground  <b>Status: Ceased</b>            Operator: Unknown Operator            Operator Location: Not Supplied            Periodic Type: Not Available            Geology: !            Commodity: Copper            Positional Accuracy: Located by supplier to within 10m</p>	A7NE (SW)	681	1	167111 40753
42	<p><b>BGS Recorded Mineral Sites</b></p> <p>Site Name: Cambrea Mine, Paul'S Shaft            Location: Carn Brea, Pool, Redruth, Cornwall            Source: British Geological Survey, National Geoscience Information Service            Reference: 229561            Type: Underground  <b>Status: Ceased</b>            Operator: Unknown Operator            Operator Location: Not Supplied            Periodic Type: Not Available            Geology: Teague'S Lode            Commodity: Copper            Positional Accuracy: Located by supplier to within 10m</p>	A14SE (E)	688	1	168384 41343
42	<p><b>BGS Recorded Mineral Sites</b></p> <p>Site Name: Cambrea Mine, Paul'S Shaft            Location: Carn Brea, Pool, Redruth, Cornwall            Source: British Geological Survey, National Geoscience Information Service            Reference: 229561            Type: Underground  <b>Status: Ceased</b>            Operator: Unknown Operator            Operator Location: Not Supplied            Periodic Type: Not Available            Geology: Teague'S Lode            Commodity: Tin            Positional Accuracy: Located by supplier to within 10m</p>	A14SE (E)	688	1	168384 41343
43	<p><b>BGS Recorded Mineral Sites</b></p> <p>Site Name: Wheal Druid Engine Shaft            Location: Carn Brea, Pool, Redruth, Cornwall            Source: British Geological Survey, National Geoscience Information Service            Reference: 229556            Type: Underground  <b>Status: Ceased</b>            Operator: Unknown Operator            Operator Location: Not Supplied            Periodic Type: Not Available            Geology: Wheal Druid Lode            Commodity: Tin            Positional Accuracy: Located by supplier to within 10m</p>	A14SE (E)	709	1	168372 41165
43	<p><b>BGS Recorded Mineral Sites</b></p> <p>Site Name: Wheal Druid Engine Shaft            Location: Carn Brea, Pool, Redruth, Cornwall            Source: British Geological Survey, National Geoscience Information Service            Reference: 229556            Type: Underground  <b>Status: Ceased</b>            Operator: Unknown Operator            Operator Location: Not Supplied            Periodic Type: Not Available            Geology: Wheal Druid Lode            Commodity: Copper            Positional Accuracy: Located by supplier to within 10m</p>	A14SE (E)	709	1	168372 41165
44	<p><b>BGS Recorded Mineral Sites</b></p> <p>Site Name: South Crofty Mine, Robinson'S Shaft            Location: Pool, Redruth, Cornwall            Source: British Geological Survey, National Geoscience Information Service            Reference: 229575            Type: Underground  <b>Status: Ceased</b>            Operator: Unknown Operator            Operator Location: Not Supplied            Periodic Type: Not Available            Geology: !            Commodity: Tin            Positional Accuracy: Located by supplier to within 10m</p>	A12SW (W)	717	1	166792 41245

Map ID	Details	Quadrant Reference (Compass Direction)	Estimated Distance From Site	Contact	NGR
44	<p><b>BGS Recorded Mineral Sites</b></p> <p>Site Name: South Crofty Mine, Robinson'S Shaft            Location: Pool, Redruth, Cornwall            Source: British Geological Survey, National Geoscience Information Service            Reference: 229575            Type: Underground  <b>Status: Ceased</b>            Operator: Unknown Operator            Operator Location: Not Supplied            Periodic Type: Not Available            Geology: !            Commodity: Copper            Positional Accuracy: Located by supplier to within 10m</p>	A12SW (W)	717	1	166792 41245
45	<p><b>BGS Recorded Mineral Sites</b></p> <p>Site Name: North Pool Mine            Location: Illogan, Redruth, Cornwall            Source: British Geological Survey, National Geoscience Information Service            Reference: 81874            Type: Underground  <b>Status: Ceased</b>            Operator: Unknown Operator            Operator Location: Not Supplied            Periodic Type: Not Available            Geology: !            Commodity: Copper            Positional Accuracy: Located by supplier to within 10m</p>	A17NE (NW)	724	1	167204 42168
45	<p><b>BGS Recorded Mineral Sites</b></p> <p>Site Name: North Pool Mine            Location: Illogan, Redruth, Cornwall            Source: British Geological Survey, National Geoscience Information Service            Reference: 81874            Type: Underground  <b>Status: Ceased</b>            Operator: Unknown Operator            Operator Location: Not Supplied            Periodic Type: Not Available            Geology: !            Commodity: Tin            Positional Accuracy: Located by supplier to within 10m</p>	A17NE (NW)	724	1	167204 42168
46	<p><b>BGS Recorded Mineral Sites</b></p> <p>Site Name: North Crofty Mine Shaft            Location: Pool, Redruth, Cornwall            Source: British Geological Survey, National Geoscience Information Service            Reference: 229599            Type: Underground  <b>Status: Ceased</b>            Operator: Unknown Operator            Operator Location: Not Supplied            Periodic Type: Not Available            Geology: !            Commodity: Tin            Positional Accuracy: Located by supplier to within 10m</p>	A12NW (W)	738	1	166734 41418
46	<p><b>BGS Recorded Mineral Sites</b></p> <p>Site Name: North Crofty Mine Shaft            Location: Pool, Redruth, Cornwall            Source: British Geological Survey, National Geoscience Information Service            Reference: 229599            Type: Underground  <b>Status: Ceased</b>            Operator: Unknown Operator            Operator Location: Not Supplied            Periodic Type: Not Available            Geology: !            Commodity: Copper            Positional Accuracy: Located by supplier to within 10m</p>	A12NW (W)	738	1	166734 41418
47	<p><b>BGS Recorded Mineral Sites</b></p> <p>Site Name: Tincroft Mine Shaft            Location: Pool, Redruth, Cornwall            Source: British Geological Survey, National Geoscience Information Service            Reference: 229661            Type: Underground  <b>Status: Ceased</b>            Operator: Unknown Operator            Operator Location: Not Supplied            Periodic Type: Not Available            Geology: !            Commodity: Tin            Positional Accuracy: Located by supplier to within 10m</p>	A7NW (SW)	748	1	166825 41020

Map ID	Details	Quadrant Reference (Compass Direction)	Estimated Distance From Site	Contact	NGR
47	<p><b>BGS Recorded Mineral Sites</b></p> <p>Site Name: Tincroft Mine Shaft            Location: Pool, Redruth, Cornwall            Source: British Geological Survey, National Geoscience Information Service            Reference: 229661            Type: Underground  <b>Status: Ceased</b>            Operator: Unknown Operator            Operator Location: Not Supplied            Periodic Type: Not Available            Geology: !            Commodity: Copper            Positional Accuracy: Located by supplier to within 10m</p>	A7NW (SW)	748	1	166825 41020
48	<p><b>BGS Recorded Mineral Sites</b></p> <p>Site Name: South Crofty Mine Shaft            Location: Pool, Redruth, Cornwall            Source: British Geological Survey, National Geoscience Information Service            Reference: 229576            Type: Underground  <b>Status: Ceased</b>            Operator: Unknown Operator            Operator Location: Not Supplied            Periodic Type: Not Available            Geology: !            Commodity: Copper            Positional Accuracy: Located by supplier to within 10m</p>	A12SW (W)	768	1	166727 41293
48	<p><b>BGS Recorded Mineral Sites</b></p> <p>Site Name: South Crofty Mine Shaft            Location: Pool, Redruth, Cornwall            Source: British Geological Survey, National Geoscience Information Service            Reference: 229576            Type: Underground  <b>Status: Ceased</b>            Operator: Unknown Operator            Operator Location: Not Supplied            Periodic Type: Not Available            Geology: !            Commodity: Tin            Positional Accuracy: Located by supplier to within 10m</p>	A12SW (W)	768	1	166727 41293
49	<p><b>BGS Recorded Mineral Sites</b></p> <p>Site Name: Wheal Druid Shaft            Location: Cam Brea, Pool, Redruth, Cornwall            Source: British Geological Survey, National Geoscience Information Service            Reference: 229557            Type: Underground  <b>Status: Ceased</b>            Operator: Unknown Operator            Operator Location: Not Supplied            Periodic Type: Not Available            Geology: Wheal Druid Lode            Commodity: Copper            Positional Accuracy: Located by supplier to within 10m</p>	A14SE (E)	770	1	168448 41212
49	<p><b>BGS Recorded Mineral Sites</b></p> <p>Site Name: Wheal Druid Shaft            Location: Cam Brea, Pool, Redruth, Cornwall            Source: British Geological Survey, National Geoscience Information Service            Reference: 229557            Type: Underground  <b>Status: Ceased</b>            Operator: Unknown Operator            Operator Location: Not Supplied            Periodic Type: Not Available            Geology: Wheal Druid Lode            Commodity: Tin            Positional Accuracy: Located by supplier to within 10m</p>	A14SE (E)	770	1	168448 41212
50	<p><b>BGS Recorded Mineral Sites</b></p> <p>Site Name: Tincroft Mine, Sincok'S Shaft            Location: Pool, Redruth, Cornwall            Source: British Geological Survey, National Geoscience Information Service            Reference: 229667            Type: Underground  <b>Status: Ceased</b>            Operator: Unknown Operator            Operator Location: Not Supplied            Periodic Type: Not Available            Geology: !            Commodity: Copper            Positional Accuracy: Located by supplier to within 10m</p>	A7NE (SW)	773	1	166964 40759

Map ID	Details	Quadrant Reference (Compass Direction)	Estimated Distance From Site	Contact	NGR
50	<p><b>BGS Recorded Mineral Sites</b></p> <p>Site Name: Tincroft Mine, Sincok'S Shaft            Location: Pool, Redruth, Cornwall            Source: British Geological Survey, National Geoscience Information Service            Reference: 229667            Type: Underground  <b>Status: Ceased</b>            Operator: Unknown Operator            Operator Location: Not Supplied            Periodic Type: Not Available            Geology: !            Commodity: Tin            Positional Accuracy: Located by supplier to within 10m</p>	A7NE (SW)	773	1	166964 40759
51	<p><b>BGS Recorded Mineral Sites</b></p> <p>Site Name: North Crofty Mine Shaft            Location: Pool, Redruth, Cornwall            Source: British Geological Survey, National Geoscience Information Service            Reference: 229598            Type: Underground  <b>Status: Ceased</b>            Operator: Unknown Operator            Operator Location: Not Supplied            Periodic Type: Not Available            Geology: !            Commodity: Tin            Positional Accuracy: Located by supplier to within 10m</p>	A12SW (W)	783	1	166689 41414
51	<p><b>BGS Recorded Mineral Sites</b></p> <p>Site Name: North Crofty Mine Shaft            Location: Pool, Redruth, Cornwall            Source: British Geological Survey, National Geoscience Information Service            Reference: 229598            Type: Underground  <b>Status: Ceased</b>            Operator: Unknown Operator            Operator Location: Not Supplied            Periodic Type: Not Available            Geology: !            Commodity: Copper            Positional Accuracy: Located by supplier to within 10m</p>	A12SW (W)	783	1	166689 41414
51	<p><b>BGS Recorded Mineral Sites</b></p> <p>Site Name: North Crofty Mine Shaft            Location: Pool, Redruth, Cornwall            Source: British Geological Survey, National Geoscience Information Service            Reference: 229597            Type: Underground  <b>Status: Ceased</b>            Operator: Unknown Operator            Operator Location: Not Supplied            Periodic Type: Not Available            Geology: !            Commodity: Tin            Positional Accuracy: Located by supplier to within 10m</p>	A12SW (W)	807	1	166667 41392
51	<p><b>BGS Recorded Mineral Sites</b></p> <p>Site Name: North Crofty Mine Shaft            Location: Pool, Redruth, Cornwall            Source: British Geological Survey, National Geoscience Information Service            Reference: 229597            Type: Underground  <b>Status: Ceased</b>            Operator: Unknown Operator            Operator Location: Not Supplied            Periodic Type: Not Available            Geology: !            Commodity: Copper            Positional Accuracy: Located by supplier to within 10m</p>	A12SW (W)	807	1	166667 41392
52	<p><b>BGS Recorded Mineral Sites</b></p> <p>Site Name: New North Pool Mine            Location: Illogan, Redruth, Cornwall            Source: British Geological Survey, National Geoscience Information Service            Reference: 81875            Type: Underground  <b>Status: Ceased</b>            Operator: Unknown Operator            Operator Location: Not Supplied            Periodic Type: Not Available            Geology: !            Commodity: Copper            Positional Accuracy: Located by supplier to within 10m</p>	A17NE (NW)	798	1	166955 42106

Map ID	Details	Quadrant Reference (Compass Direction)	Estimated Distance From Site	Contact	NGR
52	<p><b>BGS Recorded Mineral Sites</b></p> <p>Site Name: New North Pool Mine            Location: Illogan, Redruth, Cornwall            Source: British Geological Survey, National Geoscience Information Service            Reference: 81875            Type: Underground  <b>Status: Ceased</b>            Operator: Unknown Operator            Operator Location: Not Supplied            Periodic Type: Not Available            Geology: !            Commodity: Tin            Positional Accuracy: Located by supplier to within 10m</p>	A17NE (NW)	798	1	166955 42106
53	<p><b>BGS Recorded Mineral Sites</b></p> <p>Site Name: Tincroft Mine Sump Shaft            Location: Pool, Redruth, Cornwall            Source: British Geological Survey, National Geoscience Information Service            Reference: 229670            Type: Underground  <b>Status: Ceased</b>            Operator: Unknown Operator            Operator Location: Not Supplied            Periodic Type: Not Available            Geology: !            Commodity: Tin            Positional Accuracy: Located by supplier to within 10m</p>	A7NW (SW)	803	1	166899 40788
53	<p><b>BGS Recorded Mineral Sites</b></p> <p>Site Name: Tincroft Mine Sump Shaft            Location: Pool, Redruth, Cornwall            Source: British Geological Survey, National Geoscience Information Service            Reference: 229670            Type: Underground  <b>Status: Ceased</b>            Operator: Unknown Operator            Operator Location: Not Supplied            Periodic Type: Not Available            Geology: !            Commodity: Copper            Positional Accuracy: Located by supplier to within 10m</p>	A7NW (SW)	803	1	166899 40788
54	<p><b>BGS Recorded Mineral Sites</b></p> <p>Site Name: Tolskithy            Location: Illogan, Redruth, Cornwall            Source: British Geological Survey, National Geoscience Information Service            Reference: 81878            Type: Opencast  <b>Status: Ceased</b>            Operator: Unknown Operator            Operator Location: Not Supplied            Periodic Type: Devonian            Geology: Mylor Slate Formation            Commodity: Igneous and Metamorphic Rock            Positional Accuracy: Located by supplier to within 10m</p>	A19NW (NE)	806	1	168191 42127
55	<p><b>BGS Recorded Mineral Sites</b></p> <p>Site Name: Wheal Druid Shaft            Location: Cam Brea, Pool, Redruth, Cornwall            Source: British Geological Survey, National Geoscience Information Service            Reference: 229558            Type: Underground  <b>Status: Ceased</b>            Operator: Unknown Operator            Operator Location: Not Supplied            Periodic Type: Not Available            Geology: Wheal Druid Lode            Commodity: Copper            Positional Accuracy: Located by supplier to within 10m</p>	A14SE (E)	818	1	168490 41180
55	<p><b>BGS Recorded Mineral Sites</b></p> <p>Site Name: Wheal Druid Shaft            Location: Cam Brea, Pool, Redruth, Cornwall            Source: British Geological Survey, National Geoscience Information Service            Reference: 229558            Type: Underground  <b>Status: Ceased</b>            Operator: Unknown Operator            Operator Location: Not Supplied            Periodic Type: Not Available            Geology: Wheal Druid Lode            Commodity: Tin            Positional Accuracy: Located by supplier to within 10m</p>	A14SE (E)	818	1	168490 41180



Map ID	Details	Quadrant Reference (Compass Direction)	Estimated Distance From Site	Contact	NGR
56	<p><b>BGS Recorded Mineral Sites</b></p> <p>Site Name: South Crofty Mine Shaft            Location: Pool, Redruth, Cornwall            Source: British Geological Survey, National Geoscience Information Service            Reference: 229577            Type: Underground  <b>Status: Ceased</b>            Operator: Unknown Operator            Operator Location: Not Supplied            Periodic Type: Not Available            Geology: !            Commodity: Tin            Positional Accuracy: Located by supplier to within 10m</p>	A12SW (W)	871	1	166641 41215
56	<p><b>BGS Recorded Mineral Sites</b></p> <p>Site Name: South Crofty Mine Shaft            Location: Pool, Redruth, Cornwall            Source: British Geological Survey, National Geoscience Information Service            Reference: 229577            Type: Underground  <b>Status: Ceased</b>            Operator: Unknown Operator            Operator Location: Not Supplied            Periodic Type: Not Available            Geology: !            Commodity: Copper            Positional Accuracy: Located by supplier to within 10m</p>	A12SW (W)	871	1	166641 41215
57	<p><b>BGS Recorded Mineral Sites</b></p> <p>Site Name: Tincroft Mine Shaft            Location: Pool, Redruth, Cornwall            Source: British Geological Survey, National Geoscience Information Service            Reference: 229668            Type: Underground  <b>Status: Ceased</b>            Operator: Unknown Operator            Operator Location: Not Supplied            Periodic Type: Not Available            Geology: !            Commodity: Tin            Positional Accuracy: Located by supplier to within 10m</p>	A7SE (SW)	888	1	166954 40612
57	<p><b>BGS Recorded Mineral Sites</b></p> <p>Site Name: Tincroft Mine Shaft            Location: Pool, Redruth, Cornwall            Source: British Geological Survey, National Geoscience Information Service            Reference: 229668            Type: Underground  <b>Status: Ceased</b>            Operator: Unknown Operator            Operator Location: Not Supplied            Periodic Type: Not Available            Geology: !            Commodity: Copper            Positional Accuracy: Located by supplier to within 10m</p>	A7SE (SW)	888	1	166954 40612
58	<p><b>BGS Recorded Mineral Sites</b></p> <p>Site Name: Tincroft Mine Shaft            Location: Pool, Redruth, Cornwall            Source: British Geological Survey, National Geoscience Information Service            Reference: 229660            Type: Underground  <b>Status: Ceased</b>            Operator: Unknown Operator            Operator Location: Not Supplied            Periodic Type: Not Available            Geology: North Tincroft Lode            Commodity: Tin            Positional Accuracy: Located by supplier to within 10m</p>	A7NW (SW)	889	1	166722 40905
58	<p><b>BGS Recorded Mineral Sites</b></p> <p>Site Name: Tincroft Mine Shaft            Location: Pool, Redruth, Cornwall            Source: British Geological Survey, National Geoscience Information Service            Reference: 229660            Type: Underground  <b>Status: Ceased</b>            Operator: Unknown Operator            Operator Location: Not Supplied            Periodic Type: Not Available            Geology: North Tincroft Lode            Commodity: Copper            Positional Accuracy: Located by supplier to within 10m</p>	A7NW (SW)	889	1	166722 40905

Map ID	Details	Quadrant Reference (Compass Direction)	Estimated Distance From Site	Contact	NGR
59	<p><b>BGS Recorded Mineral Sites</b></p> <p>Site Name: Tincroft Mine Shaft            Location: Pool, Redruth, Cornwall            Source: British Geological Survey, National Geoscience Information Service            Reference: 229669            Type: Underground  <b>Status: Ceased</b>            Operator: Unknown Operator            Operator Location: Not Supplied            Periodic Type: Not Available            Geology: !            Commodity: Copper            Positional Accuracy: Located by supplier to within 10m</p>	A7SW (SW)	890	1	166870 40689
59	<p><b>BGS Recorded Mineral Sites</b></p> <p>Site Name: Tincroft Mine Shaft            Location: Pool, Redruth, Cornwall            Source: British Geological Survey, National Geoscience Information Service            Reference: 229669            Type: Underground  <b>Status: Ceased</b>            Operator: Unknown Operator            Operator Location: Not Supplied            Periodic Type: Not Available            Geology: !            Commodity: Tin            Positional Accuracy: Located by supplier to within 10m</p>	A7SW (SW)	890	1	166870 40689
60	<p><b>BGS Recorded Mineral Sites</b></p> <p>Site Name: North Crofty Mine Shaft            Location: Pool, Redruth, Cornwall            Source: British Geological Survey, National Geoscience Information Service            Reference: 229596            Type: Underground  <b>Status: Ceased</b>            Operator: Unknown Operator            Operator Location: Not Supplied            Periodic Type: Not Available            Geology: !            Commodity: Tin            Positional Accuracy: Located by supplier to within 10m</p>	A12NW (W)	897	1	166572 41444
60	<p><b>BGS Recorded Mineral Sites</b></p> <p>Site Name: North Crofty Mine Shaft            Location: Pool, Redruth, Cornwall            Source: British Geological Survey, National Geoscience Information Service            Reference: 229596            Type: Underground  <b>Status: Ceased</b>            Operator: Unknown Operator            Operator Location: Not Supplied            Periodic Type: Not Available            Geology: !            Commodity: Copper            Positional Accuracy: Located by supplier to within 10m</p>	A12NW (W)	897	1	166572 41444
61	<p><b>BGS Recorded Mineral Sites</b></p> <p>Site Name: Bosleake            Location: Bosleake, Carn Brea, Redruth, Cornwall            Source: British Geological Survey, National Geoscience Information Service            Reference: 22915            Type: Opencast  <b>Status: Ceased</b>            Operator: Unknown Operator            Operator Location: Not Supplied            Periodic Type: Carboniferous, Permian            Geology: Cammenellis Intrusion (Carmmenellis Granite)            Commodity: Igneous and Metamorphic Rock            Positional Accuracy: Located by supplier to within 10m</p>	A3NE (S)	900	1	167585 40400
62	<p><b>BGS Recorded Mineral Sites</b></p> <p>Site Name: Tincroft Mine Shaft            Location: Pool, Redruth, Cornwall            Source: British Geological Survey, National Geoscience Information Service            Reference: 229671            Type: Underground  <b>Status: Ceased</b>            Operator: Unknown Operator            Operator Location: Not Supplied            Periodic Type: Not Available            Geology: !            Commodity: Tin            Positional Accuracy: Located by supplier to within 10m</p>	A7NW (SW)	902	1	166786 40772

Map ID	Details	Quadrant Reference (Compass Direction)	Estimated Distance From Site	Contact	NGR
62	<p><b>BGS Recorded Mineral Sites</b></p> <p>Site Name: Tincroft Mine Shaft            Location: Pool, Redruth, Cornwall            Source: British Geological Survey, National Geoscience Information Service            Reference: 229671            Type: Underground  <b>Status: Ceased</b>            Operator: Unknown Operator            Operator Location: Not Supplied            Periodic Type: Not Available            Geology: !            Commodity: Copper            Positional Accuracy: Located by supplier to within 10m</p>	A7NW (SW)	902	1	166786 40772
63	<p><b>BGS Recorded Mineral Sites</b></p> <p>Site Name: Tincroft Mine Shaft            Location: Pool, Redruth, Cornwall            Source: British Geological Survey, National Geoscience Information Service            Reference: 229672            Type: Underground  <b>Status: Ceased</b>            Operator: Unknown Operator            Operator Location: Not Supplied            Periodic Type: Not Available            Geology: Highburrow Lode            Commodity: Copper            Positional Accuracy: Located by supplier to within 10m</p>	A7NW (SW)	924	1	166726 40824
63	<p><b>BGS Recorded Mineral Sites</b></p> <p>Site Name: Tincroft Mine Shaft            Location: Pool, Redruth, Cornwall            Source: British Geological Survey, National Geoscience Information Service            Reference: 229672            Type: Underground  <b>Status: Ceased</b>            Operator: Unknown Operator            Operator Location: Not Supplied            Periodic Type: Not Available            Geology: Highburrow Lode            Commodity: Tin            Positional Accuracy: Located by supplier to within 10m</p>	A7NW (SW)	924	1	166726 40824
64	<p><b>BGS Recorded Mineral Sites</b></p> <p>Site Name: North Crofty Mine Shaft            Location: Pool, Redruth, Cornwall            Source: British Geological Survey, National Geoscience Information Service            Reference: 229595            Type: Underground  <b>Status: Ceased</b>            Operator: Unknown Operator            Operator Location: Not Supplied            Periodic Type: Not Available            Geology: !            Commodity: Tin            Positional Accuracy: Located by supplier to within 10m</p>	A11SE (W)	934	1	166539 41399
64	<p><b>BGS Recorded Mineral Sites</b></p> <p>Site Name: North Crofty Mine Shaft            Location: Pool, Redruth, Cornwall            Source: British Geological Survey, National Geoscience Information Service            Reference: 229595            Type: Underground  <b>Status: Ceased</b>            Operator: Unknown Operator            Operator Location: Not Supplied            Periodic Type: Not Available            Geology: !            Commodity: Copper            Positional Accuracy: Located by supplier to within 10m</p>	A11SE (W)	934	1	166539 41399
65	<p><b>BGS Recorded Mineral Sites</b></p> <p>Site Name: South Crofty Mine Shaft            Location: Pool, Redruth, Cornwall            Source: British Geological Survey, National Geoscience Information Service            Reference: 229579            Type: Underground  <b>Status: Ceased</b>            Operator: Unknown Operator            Operator Location: Not Supplied            Periodic Type: Not Available            Geology: !            Commodity: Copper            Positional Accuracy: Located by supplier to within 10m</p>	A11SE (W)	939	1	166557 41265

Map ID	Details	Quadrant Reference (Compass Direction)	Estimated Distance From Site	Contact	NGR
65	<p><b>BGS Recorded Mineral Sites</b></p> <p>Site Name: South Crofty Mine Shaft            Location: Pool, Redruth, Cornwall            Source: British Geological Survey, National Geoscience Information Service            Reference: 229579            Type: Underground  <b>Status: Ceased</b>            Operator: Unknown Operator            Operator Location: Not Supplied            Periodic Type: Not Available            Geology: !            Commodity: Tin            Positional Accuracy: Located by supplier to within 10m</p>	A11SE (W)	939	1	166557 41265
65	<p><b>BGS Recorded Mineral Sites</b></p> <p>Site Name: South Crofty Mine Shaft            Location: Pool, Redruth, Cornwall            Source: British Geological Survey, National Geoscience Information Service            Reference: 229578            Type: Underground  <b>Status: Ceased</b>            Operator: Unknown Operator            Operator Location: Not Supplied            Periodic Type: Not Available            Geology: !            Commodity: Copper            Positional Accuracy: Located by supplier to within 10m</p>	A11SE (W)	954	1	166553 41221
65	<p><b>BGS Recorded Mineral Sites</b></p> <p>Site Name: South Crofty Mine Shaft            Location: Pool, Redruth, Cornwall            Source: British Geological Survey, National Geoscience Information Service            Reference: 229578            Type: Underground  <b>Status: Ceased</b>            Operator: Unknown Operator            Operator Location: Not Supplied            Periodic Type: Not Available            Geology: !            Commodity: Tin            Positional Accuracy: Located by supplier to within 10m</p>	A11SE (W)	954	1	166553 41221
66	<p><b>BGS Recorded Mineral Sites</b></p> <p>Site Name: Wheal Providence            Location: Camborne, Redruth, Cornwall            Source: British Geological Survey, National Geoscience Information Service            Reference: 81826            Type: Underground  <b>Status: Ceased</b>            Operator: Unknown Operator            Operator Location: Not Supplied            Periodic Type: Not Available            Geology: !            Commodity: Tin            Positional Accuracy: Located by supplier to within 10m</p>	A7SE (SW)	976	1	167069 40431
67	<p><b>BGS Recorded Mineral Sites</b></p> <p>Site Name: Tincroft Mine Shaft            Location: Pool, Redruth, Cornwall            Source: British Geological Survey, National Geoscience Information Service            Reference: 229673            Type: Underground  <b>Status: Ceased</b>            Operator: Unknown Operator            Operator Location: Not Supplied            Periodic Type: Not Available            Geology: !            Commodity: Copper            Positional Accuracy: Located by supplier to within 10m</p>	A7SW (SW)	988	1	166775 40648
67	<p><b>BGS Recorded Mineral Sites</b></p> <p>Site Name: Tincroft Mine Shaft            Location: Pool, Redruth, Cornwall            Source: British Geological Survey, National Geoscience Information Service            Reference: 229673            Type: Underground  <b>Status: Ceased</b>            Operator: Unknown Operator            Operator Location: Not Supplied            Periodic Type: Not Available            Geology: !            Commodity: Tin            Positional Accuracy: Located by supplier to within 10m</p>	A7SW (SW)	988	1	166775 40648

Map ID	Details	Quadrant Reference (Compass Direction)	Estimated Distance From Site	Contact	NGR
68	<b>BGS Recorded Mineral Sites</b> Site Name: Bosleake Location: Bosleake, Carn Brea, Redruth, Cornwall Source: British Geological Survey, National Geoscience Information Service Reference: 22916 Type: Opencast <b>Status: Ceased</b> Operator: Unknown Operator Operator Location: Not Supplied Periodic Type: Carboniferous, Permian Geology: Carnmenellis Intrusion (Carnmenellis Granite) Commodity: Igneous and Metamorphic Rock Positional Accuracy: Located by supplier to within 10m	A3NE (S)	995	1	167645 40310
69	<b>BGS Recorded Mineral Sites</b> Site Name: North Crofty Mine Shaft Location: Pool, Redruth, Cornwall Source: British Geological Survey, National Geoscience Information Service Reference: 229594 Type: Underground <b>Status: Ceased</b> Operator: Unknown Operator Operator Location: Not Supplied Periodic Type: Not Available Geology: ! Commodity: Tin Positional Accuracy: Located by supplier to within 10m	A11SE (W)	997	1	166478 41375
69	<b>BGS Recorded Mineral Sites</b> Site Name: North Crofty Mine Shaft Location: Pool, Redruth, Cornwall Source: British Geological Survey, National Geoscience Information Service Reference: 229594 Type: Underground <b>Status: Ceased</b> Operator: Unknown Operator Operator Location: Not Supplied Periodic Type: Not Available Geology: ! Commodity: Copper Positional Accuracy: Located by supplier to within 10m	A11SE (W)	997	1	166478 41375
	<b>Coal Mining Affected Areas</b> In an area which may not be affected by coal mining				
	<b>Man Made Mining Cavities</b> Cavity Type: Copper Mine-Details Unknown Commodity: Copper Solid Geology Detail: Mylor Slate Formation, Granite Superficial Geology No Details Detail:	A13SE (E)	9	2	167700 41400
	<b>Man Made Mining Cavities</b> Cavity Type: Copper Mine-Details Unknown Commodity: Copper Solid Geology Detail: Mylor Slate Formation, Granite Superficial Geology No Details Detail:	A13NW (NW)	68	2	167400 41500
	<b>Man Made Mining Cavities</b> Cavity Type: Unknown Mine Commodity: Unknown Solid Geology Detail: Mylor Slate Formation, Granite Superficial Geology No Details Detail:	A13SE (SE)	172	2	167700 41200
	<b>Man Made Mining Cavities</b> Cavity Type: Unknown Mine Commodity: Unknown Solid Geology Detail: Mylor Slate Formation, Felsite, Granite Superficial Geology No Details Detail:	A13NE (NE)	177	2	167700 41700
	<b>Man Made Mining Cavities</b> Cavity Type: Copper Mine-Details Unknown Commodity: Copper Solid Geology Detail: Mylor Slate Formation, Felsite, Granite Superficial Geology No Details Detail:	A13NW (NW)	217	2	167400 41700

Map ID	Details	Quadrant Reference (Compass Direction)	Estimated Distance From Site	Contact	NGR
	<b>Man Made Mining Cavities</b> Cavity Type: Copper Mine-Details Unknown Commodity: Copper Solid Geology Detail: Granite Superficial Geology No Details Detail:	A8NE (S)	308	2	167600 41000
	<b>Man Made Mining Cavities</b> Cavity Type: Unknown Mine Commodity: Unknown Solid Geology Detail: Mylor Slate Formation, Granite Superficial Geology No Details Detail:	A8NW (SW)	370	2	167300 41000
	<b>Man Made Mining Cavities</b> Cavity Type: Mine Disused Commodity: Copper, Tin, Arsenic Solid Geology Detail: Mylor Slate Formation Superficial Geology No Details Detail:	A12NE (NW)	421	2	167100 41700
	<b>Man Made Mining Cavities</b> Cavity Type: Tin Mine-Details Unknown Commodity: Tin Solid Geology Detail: Mylor Slate Formation, Granite Superficial Geology No Details Detail:	A7NE (SW)	436	2	167200 41000
	<b>Man Made Mining Cavities</b> Cavity Type: Unknown Mine Commodity: Unknown Solid Geology Detail: Mylor Slate Formation, Granite Superficial Geology No Details Detail:	A19SW (NE)	526	2	168100 41800
	<b>Man Made Mining Cavities</b> Cavity Type: Unknown Mine Commodity: Unknown Solid Geology Detail: Mylor Slate Formation, Metabasic Rock Superficial Geology No Details Detail:	A12SW (W)	575	2	166900 41400
	<b>Man Made Mining Cavities</b> Cavity Type: Copper Mine-Details Unknown Commodity: Copper Solid Geology Detail: Mylor Slate Formation, Granite Superficial Geology No Details Detail:	A14NW (NE)	577	2	168200 41700
	<b>Man Made Mining Cavities</b> Cavity Type: Copper Mine-Details Unknown Commodity: Copper Solid Geology Detail: Mylor Slate Formation, Metabasic Rock Superficial Geology No Details Detail:	A12SW (W)	598	2	166900 41300
	<b>Man Made Mining Cavities</b> Cavity Type: Copper Mine-Details Unknown Commodity: Copper Solid Geology Detail: Mylor Slate Formation, Granite Superficial Geology No Details Detail:	A7NE (SW)	654	2	167000 40900
	<b>Man Made Mining Cavities</b> Cavity Type: Unknown Mine Commodity: Unknown Solid Geology Detail: Mylor Slate Formation, Metabasic Rock Superficial Geology No Details Detail:	A12NW (W)	668	2	166800 41500
	<b>Man Made Mining Cavities</b> Cavity Type: Copper Mine-Details Unknown Commodity: Copper Solid Geology Detail: Mylor Slate Formation Superficial Geology No Details Detail:	A18NW (N)	685	2	167500 42200
	<b>Man Made Mining Cavities</b> Cavity Type: Unknown Mine Commodity: Unknown Solid Geology Detail: Mylor Slate Formation, Felsite, Granite Superficial Geology No Details Detail:	A14NE (E)	713	2	168400 41500

Map ID	Details	Quadrant Reference (Compass Direction)	Estimated Distance From Site	Contact	NGR
	<b>Man Made Mining Cavities</b> Cavity Type: Unknown Mine Commodity: Unknown Solid Geology Detail: Mylor Slate Formation Superficial Geology No Details Detail:	A19NW (NE)	726	2	168100 42100
	<b>Man Made Mining Cavities</b> Cavity Type: Unknown Mine Commodity: Unknown Solid Geology Detail: Granite Superficial Geology No Details Detail:	A14SE (E)	726	2	168400 41200
	<b>Man Made Mining Cavities</b> Cavity Type: Unknown Mine Commodity: Unknown Solid Geology Detail: Mylor Slate Formation Superficial Geology No Details Detail:	A18NW (N)	783	2	167500 42300
	<b>Man Made Mining Cavities</b> Cavity Type: Unknown Mine Commodity: Unknown Solid Geology Detail: Mylor Slate Formation, Metabasic Rock Superficial Geology No Details Detail:	A17NW (NW)	830	2	166900 42100
	<b>Man Made Mining Cavities</b> Cavity Type: Unknown Mine Commodity: Unknown Solid Geology Detail: Granite Superficial Geology No Details Detail:	A7SE (SW)	901	2	167100 40500
	<b>Man Made Mining Cavities</b> Cavity Type: Unknown Mine Commodity: Unknown Solid Geology Detail: Mylor Slate Formation, Metabasic Rock Superficial Geology No Details Detail:	A11SE (W)	972	2	166500 41400
	<b>Man Made Mining Cavities</b> Cavity Type: Copper Mine-Details Unknown Commodity: Copper Solid Geology Detail: Mylor Slate Formation, Metabasic Rock Superficial Geology No Details Detail:	A11SE (W)	972	2	166500 41400
	<b>Man Made Mining Cavities</b> Cavity Type: Unknown Mine Commodity: Unknown Solid Geology Detail: Mylor Slate Formation Superficial Geology No Details Detail:	A11SE (W)	987	2	166500 41300
	<b>Man Made Mining Cavities</b> Cavity Type: Unknown Mine Commodity: Unknown Solid Geology Detail: Mylor Slate Formation, Metabasic Rock Superficial Geology No Details Detail:	A11SE (W)	987	2	166500 41300
	<b>Mining Instability</b> Mining Evidence: Conclusive Metaliferous Mining Source: Ove Arup & Partners Boundary Quality: As Supplied	A13NW (NE)	0	3	167577 41422
	<b>Non Coal Mining Areas of Great Britain</b> Risk: Likely Source: British Geological Survey, National Geoscience Information Service	A13NW (N)	0	1	167579 41463
	<b>Non Coal Mining Areas of Great Britain</b> Risk: Highly Likely Source: British Geological Survey, National Geoscience Information Service	A13NW (NE)	0	1	167577 41422
	<b>Non Coal Mining Areas of Great Britain</b> Risk: Highly Likely Source: British Geological Survey, National Geoscience Information Service	A13NE (N)	0	1	167593 41510
	<b>Non Coal Mining Areas of Great Britain</b> Risk: Unlikely Source: British Geological Survey, National Geoscience Information Service	A13NE (E)	75	1	167758 41441

Map ID	Details	Quadrant Reference (Compass Direction)	Estimated Distance From Site	Contact	NGR
	<b>Non Coal Mining Areas of Great Britain</b> Risk: Highly Likely Source: British Geological Survey, National Geoscience Information Service	A13SE (S)	192	1	167671 41147
70	<b>Potential Mining Areas</b> Name: Wheal Agar Ceased Operation: Not Supplied Commodity: Tin and Copper Ores Reference: R25 Alternate: Cap Name/Mine: Alternate: Dobries Name/Mine: Alternate: Fortune Name/Mine: Alternate: Harrisons Name/Mine: Alternate: Killiers Name/Mine: Alternate: Mile Stone Name/Mine: Alternate: North or Plough Name/Mine: Alternate: Winstowe Name/Mine: Custodian: Not Supplied	A13NW (NE)	0	4	167577 41422
71	<b>Potential Mining Areas</b> Name: Wheal Agar Ceased Operation: Not Supplied Commodity: Tin and Copper Ores Reference: Not Supplied Alternate: Not Supplied Name/Mine: Custodian: Dolcoath Mine Ltd., Camborne.	A13NW (NE)	0	4	167577 41422
72	<b>Potential Mining Areas</b> Name: Tincroft Ceased Operation: 1873 Commodity: Tin and Copper Ores Reference: R11 Alternate: Barncoose Name/Mine: Alternate: Carn Brea; South Name/Mine: Alternate: Dolcoath; South Name/Mine: Alternate: Illogan Consols Name/Mine: Alternate: Pool; North Name/Mine: Alternate: Tolgus; West Name/Mine: Alternate: Wheal Agar Name/Mine: Alternate: Wheal Basset Name/Mine: Alternate: Wheal Basset; North Name/Mine: Alternate: Wheal Basset; South Name/Mine: Alternate: Wheal Basset; West Name/Mine: Alternate: Wheal Crofty; South Name/Mine: Alternate: Wheal Druid Name/Mine: Alternate: Wheal Tehidy Name/Mine: Custodian: Not Supplied	A13NW (NE)	0	4	167577 41422
73	<b>Potential Mining Areas</b> Name: Tincroft Ceased Operation: 1921 Commodity: Tin; Copper; Tungsten and Arsenic Ores Reference: R60B; 7276 Alternate: Wheal Providence Name/Mine: Custodian: Not Supplied	A13SW (S)	0	4	167577 41414



Map ID	Details	Quadrant Reference (Compass Direction)	Estimated Distance From Site	Contact	NGR
74	<b>Potential Mining Areas</b> Name: Wheal Agar and Pool East Ceased Operation: Not Supplied Commodity: Tin and Copper Ores Reference: R143A Alternate Name/Mine: Not Supplied Custodian: Not Supplied	A13NW (NE)	0	4	167577 41422
75	<b>Potential Mining Areas</b> Name: Highburrow and Highburrow East Ceased Operation: Not Supplied Commodity: Tin and Copper Ores Reference: Not Supplied Alternate Name/Mine: Not Supplied Custodian: Not Supplied	A13SW (S)	0	4	167577 41414
76	<b>Potential Mining Areas</b> Name: Pool East Ceased Operation: Not Supplied Commodity: Tin and Copper Ores Reference: Not Supplied Alternate Name/Mine: Not Supplied Custodian: (i) Mrs. Henderson Bull, Marlborough, Falmouth. (ii) Dolcoath Mine Ltd., Camborne.	A13NW (NE)	0	4	167577 41422
77	<b>Potential Mining Areas</b> Name: Pool East Ceased Operation: 1879 Commodity: Tin and Copper Ores Reference: R61 Alternate Name/Mine: Pearces Custodian: Not Supplied	A13NW (NE)	0	4	167577 41422
78	<b>Potential Mining Areas</b> Name: Carn Brea Ceased Operation: Not Supplied Commodity: Tin and Copper Ores Reference: Not Supplied Alternate Name/Mine: Not Supplied Custodian: Dolcoath Mine Ltd., Camborne. Mrs. Henderson Bull, Marlborough, Falmouth.	A13NW (NE)	0	4	167577 41422
79	<b>Potential Mining Areas</b> Name: Carn Brea Ceased Operation: 1914 Commodity: Tin; Copper; Tungsten and Arsenic Ores Reference: R117; 6521 Alternate Name/Mine: Barncoose Alternate Name/Mine: Cook's Kitchen Alternate Name/Mine: Macdonald's Alternate Name/Mine: Wheal Druid Custodian: Not Supplied	A13SW (S)	0	4	167577 41414
80	<b>Potential Mining Areas</b> Name: Cooks Kitchen Ceased Operation: Not Supplied Commodity: Tin and Copper Ores Reference: R6 Alternate Name/Mine: Carn Brea Alternate Name/Mine: Cooks Kitchen; New Alternate Name/Mine: Pool East Alternate Name/Mine: Pool; North Alternate Name/Mine: Wheal Agar Alternate Name/Mine: Wheal Crofty Alternate Name/Mine: Wheal Crofty; North Alternate Name/Mine: Wheal Emily Henrietta Custodian: Not Supplied	A13NW (NE)	0	4	167577 41422

Map ID	Details	Quadrant Reference (Compass Direction)	Estimated Distance From Site	Contact	NGR
81	<b>Potential Mining Areas</b> Name: Wheal Crofty East and North Ceased Operation: 1876 (I); 1913 (II) Commodity: Tin and Copper Ores Reference: R109; 1008; 6237 Alternate: Copper Tankard Name/Mine: Alternate: Dudnance Name/Mine: Alternate: Long Close Name/Mine: Alternate: Penhillick Name/Mine: Alternate: Trevenson Name/Mine: Alternate: Wheal Knight Name/Mine: Alternate: Wheal Susan Name/Mine: Custodian: Not Supplied	A13NW (NE)	0	4	167577 41422
82	<b>Potential Mining Areas</b> Name: Carn Brea District Ceased Operation: Not Supplied Commodity: Tin Ores Reference: 15324 Alternate: Bamcoose Name/Mine: Alternate: Cooks Kitchen Name/Mine: Alternate: East Pool Name/Mine: Alternate: North and South Crofty Name/Mine: Alternate: Roskear Dolcoath Name/Mine: Alternate: Tincroft Name/Mine: Custodian: Not Supplied	A13NW (NE)	0	4	167577 41422
83	<b>Potential Mining Areas</b> Name: Highburrow (East and West) Ceased Operation: 1903 Commodity: Tin and Copper Ores Reference: 13072 Alternate: Martin's Name/Mine: Custodian: Not Supplied	A13SW (S)	0	4	167577 41410
84	<b>Potential Mining Areas</b> Name: Tolgus South Great Ceased Operation: Not Supplied Commodity: Tin and Copper Ores Reference: 12254 Alternate: Not Supplied Name/Mine: Custodian: Not Supplied	A13NW (NE)	0	4	167577 41422
85	<b>Potential Mining Areas</b> Name: Syke's Ceased Operation: Not Supplied Commodity: Tin and Copper Ores Reference: Not Supplied Alternate: Not Supplied Name/Mine: Custodian: Not Supplied	A13SE (E)	34	4	167733 41408
86	<b>Potential Mining Areas</b> Name: Barker's Ceased Operation: Not Supplied Commodity: Tin and Copper Ores Reference: Not Supplied Alternate: Not Supplied Name/Mine: Custodian: Not Supplied	A13SE (E)	34	4	167733 41408

Map ID	Details	Quadrant Reference (Compass Direction)	Estimated Distance From Site	Contact	NGR
87	<b>Potential Mining Areas</b> Name: Monument Ceased Operation: Not Supplied Commodity: Tin and Copper Ores Reference: Not Supplied Alternate: Not Supplied Name/Mine: Custodian: Not Supplied	A13SE (E)	34	4	167733 41408
88	<b>Potential Mining Areas</b> Name: Barncoose Ceased Operation: 1867 Commodity: Tin and Copper Ores Reference: R250 Alternate: Not Supplied Name/Mine: Custodian: Not Supplied	A13NE (E)	42	4	167733 41416
89	<b>Potential Mining Areas</b> Name: Barncoose Ceased Operation: Not Supplied Commodity: Tin and Copper Ores Reference: Not Supplied Alternate: Not Supplied Name/Mine: Custodian: (i) B. S. Maynard, Barncoose Villa, Illogan Highway, Redruth. (ii) Dolcoath Mine Ltd., Camborne.	A13NE (E)	42	4	167733 41416
90	<b>Potential Mining Areas</b> Name: Wheal Tehidy Ceased Operation: Not Supplied Commodity: Tin and Copper Ores Reference: R233A Alternate: Not Supplied Name/Mine: Custodian: Not Supplied	A13NE (E)	42	4	167733 41416
91	<b>Potential Mining Areas</b> Name: James Ceased Operation: Not Supplied Commodity: Tin and Copper Ores Reference: Not Supplied Alternate: Not Supplied Name/Mine: Custodian: Not Supplied	A13NW (W)	151	4	167331 41423
92	<b>Potential Mining Areas</b> Name: Tincroft North Ceased Operation: Not Supplied Commodity: Tin Ore Reference: Not Supplied Alternate: Not Supplied Name/Mine: Custodian: (i) Tehidy Minerals, Ltd., Basset Street, Camborne. (ii) Mrs. Henderson Bull, Marlborough, Falmouth.	A13NW (W)	151	4	167331 41423
93	<b>Potential Mining Areas</b> Name: Tincroft North and Wheal Crofty South Ceased Operation: 1877-1879 Commodity: Tin and Copper Ores Reference: R57A Alternate: Not Supplied Name/Mine: Custodian: Not Supplied	A13NW (W)	151	4	167331 41423
94	<b>Potential Mining Areas</b> Name: Tincroft Ceased Operation: Not Supplied Commodity: Tin and Copper Ores Reference: Not Supplied Alternate: Not Supplied Name/Mine: Custodian: (i) R.C. James, "Hillside," Tregurrian, St. Columb Minor. (ii) Dolcoath Mine, Ltd., Camborne.	A13NW (W)	151	4	167331 41423
95	<b>Potential Mining Areas</b> Name: Tincroft Ceased Operation: Not Supplied Commodity: Tin and Copper Ores Reference: Not Supplied Alternate: Not Supplied Name/Mine: Custodian: Mrs. Henderson Bull, Marlborough, Falmouth.	A13NW (W)	151	4	167331 41423

Map ID	Details	Quadrant Reference (Compass Direction)	Estimated Distance From Site	Contact	NGR
96	<b>Potential Mining Areas</b> Name: Crofty South Ceased Operation: Not Supplied Commodity: Tin and Copper Ores Reference: Not Supplied Alternate: Not Supplied Name/Mine: Custodian: Mrs. Henderson Bull, Marlborough, Falmouth.Dolcoath Mine Ltd., Camborne.	A13NW (W)	151	4	167331 41423
97	<b>Potential Mining Areas</b> Name: Buckford's Ceased Operation: Not Supplied Commodity: Tin and Copper Ores Reference: Not Supplied Alternate: Not Supplied Name/Mine: Custodian: Not Supplied	A13NW (W)	151	4	167331 41423
98	<b>Potential Mining Areas</b> Name: Pool North Ceased Operation: 1847-1867 Commodity: Tin and Copper Ores Reference: R155A Alternate: Not Supplied Name/Mine: Custodian: Not Supplied	A18SE (N)	282	4	167592 41816
99	<b>Potential Mining Areas</b> Name: Pool North Ceased Operation: Not Supplied Commodity: Tin and Copper Ores Reference: Not Supplied Alternate: Not Supplied Name/Mine: Custodian: Dolcoath Mine Ltd., Camborne.	A18SE (N)	282	4	167592 41816
100	<b>Potential Mining Areas</b> Name: Harrison Ceased Operation: Not Supplied Commodity: Tin and Copper Ores Reference: Not Supplied Alternate: Not Supplied Name/Mine: Custodian: Not Supplied	A18SE (N)	282	4	167592 41816
101	<b>Potential Mining Areas</b> Name: Wheal Raven Ceased Operation: Not Supplied Commodity: Copper Ore Reference: Not Supplied Alternate: Not Supplied Name/Mine: Custodian: John Taylor and Sons, 6 Queen Street Place, London, E.C.4.	A18SE (NE)	296	4	167748 41810
102	<b>Potential Mining Areas</b> Name: Wheal Tehidy Ceased Operation: Not Supplied Commodity: Tin and Copper Ores Reference: Not Supplied Alternate: Not Supplied Name/Mine: Custodian: Dolcoath Mine Ltd., Camborne.	A18SE (NE)	296	4	167748 41810
103	<b>Potential Mining Areas</b> Name: Willoughby's Ceased Operation: Not Supplied Commodity: Tin and Copper Ores Reference: Not Supplied Alternate: Not Supplied Name/Mine: Custodian: Not Supplied	A8NW (SW)	344	4	167315 41021
104	<b>Potential Mining Areas</b> Name: Wheal Fanny Ceased Operation: Not Supplied Commodity: Tin and Copper Ores Reference: Not Supplied Alternate: Not Supplied Name/Mine: Custodian: Not Supplied	A8NW (SW)	344	4	167315 41021

Map ID	Details	Quadrant Reference (Compass Direction)	Estimated Distance From Site	Contact	NGR
105	<b>Potential Mining Areas</b> Name: Pool North New Ceased Operation: Not Supplied Commodity: Tin and Copper Ores Reference: Not Supplied Alternate: Not Supplied Name/Mine: Custodian: Dolcoath Mine Ltd., Camborne.	A18SW (NW)	353	4	167346 41825
106	<b>Potential Mining Areas</b> Name: Cam Brea Ceased Operation: 1911 Commodity: Tin and Copper Ores Reference: 12249 Alternate: Druid Name/Mine: Alternate: Highburrow East Name/Mine: Alternate: Macdonald's Name/Mine: Alternate: Pike's Name/Mine: Custodian: Not Supplied	A14SW (E)	432	4	168130 41389
107	<b>Potential Mining Areas</b> Name: Druid's Ceased Operation: Not Supplied Commodity: Tin and Copper Ores Reference: Not Supplied Alternate: Not Supplied Name/Mine: Custodian: Not Supplied	A14SW (E)	437	4	168135 41392
108	<b>Potential Mining Areas</b> Name: Paul's Ceased Operation: Not Supplied Commodity: Tin and Copper Ores Reference: Not Supplied Alternate: Not Supplied Name/Mine: Custodian: Not Supplied	A14SW (E)	437	4	168135 41392
109	<b>Potential Mining Areas</b> Name: Miner's Ceased Operation: Not Supplied Commodity: Tin and Copper Ores Reference: Not Supplied Alternate: Not Supplied Name/Mine: Custodian: Not Supplied	A14SW (E)	438	4	168135 41401
110	<b>Potential Mining Areas</b> Name: Wheal Crofty East Ceased Operation: Not Supplied Commodity: Tin and Copper Ores Reference: Not Supplied Alternate: Crofty North Name/Mine: Alternate: Wheal Knight Name/Mine: Custodian: Dolcoath Mine Ltd., Camborne.	A12NE (W)	537	4	166929 41447
111	<b>Potential Mining Areas</b> Name: Robinson's Ceased Operation: Not Supplied Commodity: Tin and Copper Ores Reference: Not Supplied Alternate: Not Supplied Name/Mine: Custodian: Not Supplied	A12NE (W)	542	4	166928 41438
112	<b>Potential Mining Areas</b> Name: Gilbert's Ceased Operation: Not Supplied Commodity: Tin and Copper Ores Reference: Not Supplied Alternate: Not Supplied Name/Mine: Custodian: Not Supplied	A12NE (W)	542	4	166928 41438

Map ID	Details	Quadrant Reference (Compass Direction)	Estimated Distance From Site	Contact	NGR
113	<b>Potential Mining Areas</b> Name: Wheal Crofty North Ceased Operation: 1854 Commodity: Tin and Copper Ores Reference: S9 Alternate Name/Mine: Burgess Alternate Name/Mine: Doctors Alternate Name/Mine: John's Alternate Name/Mine: Petherick's Alternate Name/Mine: Praed's Alternate Name/Mine: Richard's Alternate Name/Mine: Rule's Alternate Name/Mine: Tredennick Custodian: Not Supplied	A12NE (W)	542	4	166928 41438
114	<b>Potential Mining Areas</b> Name: Tolgus South Great Ceased Operation: Not Supplied Commodity: Tin and Copper Ores Reference: R78C; 2451C Alternate Name/Mine: Not Supplied Custodian: Not Supplied	A19SW (NE)	567	4	168150 41795
115	<b>Potential Mining Areas</b> Name: Tolgus (1927 Ltd.) Ceased Operation: 1928 Commodity: Tin Ore Reference: 9336 Alternate Name/Mine: Not Supplied Custodian: Not Supplied	A19SW (NE)	567	4	168150 41795
116	<b>Potential Mining Areas</b> Name: Tolgus South Great Ceased Operation: Not Supplied Commodity: Tin and Copper Ores Reference: Not Supplied Alternate Name/Mine: Not Supplied Custodian: Nicholas Trestrail and Son, Mining Engineers, Redruth.	A19SW (NE)	567	4	168150 41795
117	<b>Potential Mining Areas</b> Name: Tolgus South Great Ceased Operation: Not Supplied Commodity: Tin and Copper Ores Reference: Not Supplied Alternate Name/Mine: Not Supplied Custodian: Dolcoath Mine Ltd., Camborne.	A19SW (NE)	567	4	168150 41795
118	<b>Potential Mining Areas</b> Name: Bull Ceased Operation: Not Supplied Commodity: Tin and Copper Ores Reference: Not Supplied Alternate Name/Mine: Not Supplied Custodian: Not Supplied	A19SW (NE)	567	4	168150 41795
119	<b>Potential Mining Areas</b> Name: Illogan Ceased Operation: Not Supplied Commodity: Tin and Copper Ores Reference: Not Supplied Alternate Name/Mine: Not Supplied Custodian: Not Supplied	A17SE (NW)	628	4	166944 41840

Map ID	Details	Quadrant Reference (Compass Direction)	Estimated Distance From Site	Contact	NGR
120	<b>Potential Mining Areas</b> Name: Cooks Kitchen New Ceased Operation: 1897 Commodity: Tin and Copper Ores Reference: R19; 3994 Alternate: Not Supplied Name/Mine: Custodian: Not Supplied	A7NE (SW)	660	4	166913 41036
121	<b>Potential Mining Areas</b> Name: Cooks Kitchen New Ceased Operation: Not Supplied Commodity: Tin and Copper Ores Reference: Not Supplied Alternate: Not Supplied Name/Mine: Custodian: Dolcoath Mine Ltd., Camborne.	A7NE (SW)	660	4	166913 41036
122	<b>Potential Mining Areas</b> Name: Cooks Kitchen Ceased Operation: Not Supplied Commodity: Tin and Copper Ores Reference: Not Supplied Alternate: Not Supplied Name/Mine: Custodian: Dolcoath Mine Ltd., Camborne.	A7NE (SW)	660	4	166913 41036
123	<b>Potential Mining Areas</b> Name: Wheal Tolgus West Ceased Operation: Not Supplied Commodity: Tin and Copper Ores Reference: R134; 1596 Alternate: Not Supplied Name/Mine: Custodian: Not Supplied	A18NE (N)	681	4	167607 42214
124	<b>Potential Mining Areas</b> Name: Tolgus West Ceased Operation: Not Supplied Commodity: Copper Ore Reference: Not Supplied Alternate: Not Supplied Name/Mine: Custodian: Nicholas Trestrail and Son, Mining Engineers, Redruth.	A18NE (N)	685	4	167607 42218
125	<b>Potential Mining Areas</b> Name: Wheal Tolgus West Ceased Operation: Not Supplied Commodity: Copper Ore Reference: Not Supplied Alternate: Not Supplied Name/Mine: Custodian: W.A. Edwards, 32 Foundry Road, Camborne.	A18NE (N)	685	4	167607 42218
126	<b>Potential Mining Areas</b> Name: Wheal Tolgus West Ceased Operation: Not Supplied Commodity: Tin and Copper Ores Reference: Not Supplied Alternate: Wheal Raven Name/Mine: Custodian: John Taylor and Sons, 6 Queen Street Place, London, E.C.4.	A18NE (N)	685	4	167607 42218
127	<b>Potential Mining Areas</b> Name: Wheal Tolgus West Ceased Operation: Not Supplied Commodity: Tin and Copper Ores Reference: Not Supplied Alternate: Wheal Raven Name/Mine: Custodian: Dolcoath Mine Ltd., Camborne.	A18NE (N)	685	4	167607 42218
128	<b>Potential Mining Areas</b> Name: Wheal Tolgus West Ceased Operation: Not Supplied Commodity: Tin and Copper Ores Reference: R134; 1596 Alternate: Not Supplied Name/Mine: Custodian: Not Supplied	A18NE (N)	685	4	167607 42218

Map ID	Details	Quadrant Reference (Compass Direction)	Estimated Distance From Site	Contact	NGR
129	<b>Potential Mining Areas</b> Name: Wheal Providence Ceased Operation: Not Supplied Commodity: Tin Ore Reference: Not Supplied Alternate: Not Supplied Name/Mine: Custodian: Tehidy Minerals Ltd., Basset Street, Camborne.	A8SW (S)	687	4	167546 40609
130	<b>Potential Mining Areas</b> Name: Genifer Ceased Operation: Not Supplied Commodity: Tin and Copper Ores Reference: Not Supplied Alternate: Not Supplied Name/Mine: Custodian: Not Supplied	A18NE (N)	691	4	167763 42212
131	<b>Potential Mining Areas</b> Name: Wheal Raven Ceased Operation: Not Supplied Commodity: Copper Ore Reference: R47B Alternate: Not Supplied Name/Mine: Custodian: Not Supplied	A18NE (N)	691	4	167763 42212
132	<b>Potential Mining Areas</b> Name: Wheal Tolgus South Ceased Operation: 1870 Commodity: Tin and Copper Ores Reference: R133 Alternate: Not Supplied Name/Mine: Custodian: Not Supplied	A18NE (N)	691	4	167763 42212
133	<b>Potential Mining Areas</b> Name: Wheal Tolgus South Ceased Operation: 1853 Commodity: Tin and Copper Ores Reference: Not Supplied Alternate: Not Supplied Name/Mine: Custodian: Nicholas Trestrail and Son, Mining Engineers, Redruth.	A18NE (N)	691	4	167763 42212
134	<b>Potential Mining Areas</b> Name: Wheal Frances North Ceased Operation: 1858 Commodity: Tin and Copper Ores Reference: S19 Alternate: Not Supplied Name/Mine: Custodian: Not Supplied	A8SE (S)	718	4	167702 40603
135	<b>Potential Mining Areas</b> Name: Park Bottom Ceased Operation: Not Supplied Commodity: Tin and Copper Ores Reference: Not Supplied Alternate: Not Supplied Name/Mine: Custodian: Not Supplied	A18NW (N)	740	4	167361 42227
136	<b>Potential Mining Areas</b> Name: Carn Brea South Ceased Operation: Not Supplied Commodity: Tin and Copper Ores Reference: Not Supplied Alternate: Not Supplied Name/Mine: Custodian: Tehidy Minerals Ltd., Basset Street, Camborne.	A14SE (E)	839	4	168537 41377



Map ID	Details	Quadrant Reference (Compass Direction)	Estimated Distance From Site	Contact	NGR
137	<p><b>Potential Mining Areas</b></p> <p>Name: Redruth (District)            Ceased Operation: 1842            Commodity: Tin and Copper Ores            Reference: Not Supplied            Alternate: Briggan            Name/Mine:            Alternate: Cam Brea; East            Name/Mine:            Alternate: Clyjah            Name/Mine:            Alternate: Pedn-an-Drea            Name/Mine:            Alternate: Wentworth            Name/Mine:            Alternate: Wheal Cupid            Name/Mine:            Alternate: Wheal Lily            Name/Mine:            Alternate: Wheal Sparnon            Name/Mine:            Alternate: Wheal Sparnon; East            Name/Mine:            Alternate: Wheal Union            Name/Mine:            Alternate: Wheal Uny            Name/Mine:            Custodian: Nicholas Trestrail and Son, Mining Engineers, Redruth.</p>	A14SE (E)	840	4	168537 41386
138	<p><b>Potential Mining Areas</b></p> <p>Name: Cam Brea East and Wheal Union            Ceased Operation: Not Supplied            Commodity: Tin and Copper Ores            Reference: R57; 2451A            Alternate: Not Supplied            Name/Mine:            Custodian: Not Supplied</p>	A14SE (E)	840	4	168537 41386
139	<p><b>Potential Mining Areas</b></p> <p>Name: Cam Brea East and Wheal Union            Ceased Operation: 1867            Commodity: Tin and Copper Ores            Reference: Not Supplied            Alternate: Not Supplied            Name/Mine:            Custodian: Tehidy Minerals Ltd., Basset Street, Camborne.</p>	A14SE (E)	840	4	168537 41386
140	<p><b>Potential Mining Areas</b></p> <p>Name: Wheal Union            Ceased Operation: Not Supplied            Commodity: Tin and Copper Ores            Reference: R99C            Alternate: Wheal Breeches            Name/Mine:            Custodian: Not Supplied</p>	A14SE (E)	840	4	168537 41386
141	<p><b>Potential Mining Areas</b></p> <p>Name: Wheal Tolgus South            Ceased Operation: Not Supplied            Commodity: Tin and Copper Ores            Reference: Not Supplied            Alternate: Not Supplied            Name/Mine:            Custodian: Dolcoath Mine Ltd., Camborne.</p>	A19NW (NE)	843	4	168165 42197
142	<p><b>Potential Mining Areas</b></p> <p>Name: Basset North and West            Ceased Operation: 1919            Commodity: Tin and Copper Ores            Reference: R105; 7026            Alternate: Cam Brea; South            Name/Mine:            Alternate: Frances United; South            Name/Mine:            Alternate: Frances; North            Name/Mine:            Alternate: Frances; South            Name/Mine:            Alternate: Frances; West            Name/Mine:            Alternate: Knightons Bolenowe            Name/Mine:            Custodian: Not Supplied</p>	A9SW (SE)	892	4	168104 40588

Map ID	Details	Quadrant Reference (Compass Direction)	Estimated Distance From Site	Contact	NGR
143	<b>Potential Mining Areas</b> Name: Duncan's Ceased Operation: Not Supplied Commodity: Tin and Copper Ores Reference: Not Supplied Alternate: Not Supplied Name/Mine: Not Supplied Custodian: Not Supplied	A7SW (SW)	909	4	166898 40634
144	<b>Potential Mining Areas</b> Name: Dolcoath Ceased Operation: 1921 Commodity: Tin and Copper Ores Reference: 9577 Alternate: Barkle's Name/Mine: Bennet's Alternate: Bray Name/Mine: Briggan's Alternate: Cossan Name/Mine: Dunkin's Garden Alternate: East; New and Old Name/Mine: Freeman's Alternate: Magor's Name/Mine: North and South Alternate: Plantation Name/Mine: Rule's Alternate: Sycamore Name/Mine: Teagues Alternate: Valley Name/Mine: Wheal Bryant Alternate: Wheal Killas Name/Mine: Williams Custodian: Not Supplied	A7SW (SW)	909	4	166898 40634
145	<b>Potential Mining Areas</b> Name: Allen's Ceased Operation: Not Supplied Commodity: Tin and Copper Ores Reference: Not Supplied Alternate: Not Supplied Name/Mine: Not Supplied Custodian: Not Supplied	A7SW (SW)	909	4	166898 40634

Map ID	Details	Quadrant Reference (Compass Direction)	Estimated Distance From Site	Contact	NGR
146	<p><b>Potential Mining Areas</b></p> <p>Name: Flat Lode Great            Ceased Operation: 1881            Commodity: Tin and Copper Ores            Reference: R157            Alternate Name/Mine: Carn Brea, South            Alternate Name/Mine: Condurrow, South            Alternate Name/Mine: Wheal Basset            Alternate Name/Mine: Wheal Basset, West            Alternate Name/Mine: Wheal Frances            Alternate Name/Mine: Wheal Frances, West            Alternate Name/Mine: Wheal Grenville            Alternate Name/Mine: Wheal Grenville, East            Alternate Name/Mine: Wheal Uny            Custodian: Not Supplied</p>	A9NE (SE)	916	4	168517 40972
147	<p><b>Potential Mining Areas</b></p> <p>Name: Wheal Uny            Ceased Operation: 1892            Commodity: Tin and Copper Ores            Reference: 12256            Alternate Name/Mine: Bucket's            Alternate Name/Mine: Buller North            Alternate Name/Mine: Cambrea South            Alternate Name/Mine: Cocks            Alternate Name/Mine: Davis            Alternate Name/Mine: Eastern            Alternate Name/Mine: Engine            Alternate Name/Mine: Footway            Alternate Name/Mine: Gooding's            Alternate Name/Mine: Hind's            Alternate Name/Mine: Incline            Alternate Name/Mine: Joseph's            Alternate Name/Mine: King's            Alternate Name/Mine: Louisa's            Alternate Name/Mine: New            Alternate Name/Mine: Nos. 1, 2, 3            Alternate Name/Mine: Uny East            Alternate Name/Mine: Wheal Union            Alternate Name/Mine: Wicket            Custodian: Not Supplied</p>	A9NE (SE)	916	4	168517 40972

Map ID	Details	Quadrant Reference (Compass Direction)	Estimated Distance From Site	Contact	NGR
148	<p><b>Potential Mining Areas</b></p> <p>Name: Flat Lode Great            Ceased Operation: 1881            Commodity: Tin and Copper Ores            Reference: R157            Alternate Name/Mine: Carn Brea; South            Alternate Name/Mine: Condurrow; South            Alternate Name/Mine: Wheal Basset            Alternate Name/Mine: Wheal Basset; West            Alternate Name/Mine: Wheal Francis            Alternate Name/Mine: Wheal Francis; West            Alternate Name/Mine: Wheal Grenville            Alternate Name/Mine: Wheal Grenville; East            Alternate Name/Mine: Wheal Uny            Custodian: Not Supplied</p>	A9NE (SE)	919	4	168522 40975
149	<p><b>Potential Mining Areas</b></p> <p>Name: Carn Brea South            Ceased Operation: Not Supplied            Commodity: Tin and Copper Ores            Reference: R77; 947            Alternate Name/Mine: Not Supplied            Custodian: Not Supplied</p>	A9NE (SE)	919	4	168522 40975
150	<p><b>Potential Mining Areas</b></p> <p>Name: Carn Brea South            Ceased Operation: 1875            Commodity: Tin and Copper Ores            Reference: S6            Alternate Name/Mine: Not Supplied            Custodian: Not Supplied</p>	A9NE (SE)	919	4	168522 40975
151	<p><b>Potential Mining Areas</b></p> <p>Name: Carn Brea South and Wheal Uny            Ceased Operation: 1883            Commodity: Tin and Copper Ores            Reference: Not Supplied            Alternate Name/Mine: Not Supplied            Custodian: Dolcoath Mine Ltd., Camborne.</p>	A9NE (SE)	919	4	168522 40975
152	<p><b>Potential Mining Areas</b></p> <p>Name: Tolgus South Great            Ceased Operation: 1864            Commodity: Copper Ore            Reference: Not Supplied            Alternate Name/Mine: Not Supplied            Custodian: Mrs. Henderson Bull, Marlborough, Falmouth.</p>	A19SE (E)	936	4	168552 41779
153	<p><b>Potential Mining Areas</b></p> <p>Name: Wheal Tolgus East            Ceased Operation: 1871            Commodity: Tin and Copper Ores            Reference: R247B            Alternate Name/Mine: Not Supplied            Custodian: Not Supplied</p>	A19SE (E)	936	4	168552 41779
154	<p><b>Potential Mining Areas</b></p> <p>Name: Seton East            Ceased Operation: Not Supplied            Commodity: Tin and Copper Ores            Reference: R191            Alternate Name/Mine: Not Supplied            Custodian: Not Supplied</p>	A11NE (W)	939	4	166527 41462

Map ID	Details	Quadrant Reference (Compass Direction)	Estimated Distance From Site	Contact	NGR
155	<b>Potential Mining Areas</b> Name: Henrietta and Seton East Ceased Operation: Not Supplied Commodity: Tin and Copper Ores Reference: R122A Alternate: Not Supplied Name/Mine: Custodian: Not Supplied	A11NE (W)	939	4	166527 41462
156	<b>Potential Mining Areas</b> Name: Crofty North Ceased Operation: Not Supplied Commodity: Tin and Copper Ores Reference: Not Supplied Alternate: Not Supplied Name/Mine: Custodian: Nalder and Son, Solicitors, Truro.	A11NE (W)	939	4	166527 41462
157	<b>Potential Mining Areas</b> Name: Reynold's Ceased Operation: Not Supplied Commodity: Tin and Copper Ores Reference: Not Supplied Alternate: Not Supplied Name/Mine: Custodian: Not Supplied	A11NE (W)	942	4	166526 41453
158	<b>Potential Mining Areas</b> Name: Trevenson Ceased Operation: Not Supplied Commodity: Tin and Copper Ores Reference: S17 Alternate: Doctor's Name/Mine: Alternate: Holman's Name/Mine: Alternate: Lean's Name/Mine: Alternate: Praed's Name/Mine: Alternate: Rule's Name/Mine: Custodian: Not Supplied	A11NE (W)	942	4	166526 41453
159	<b>Potential Mining Areas</b> Name: Roskear Ceased Operation: Not Supplied Commodity: Copper Ore Reference: R258B Alternate: Roskear New Name/Mine: Alternate: Roskear North Name/Mine: Alternate: Roskear Old Name/Mine: Alternate: Wheal Chance Name/Mine: Alternate: Wheal Gerry Name/Mine: Alternate: Wheal Lovely Name/Mine: Alternate: Wheal Plosh Name/Mine: Alternate: Wheal Vernon Name/Mine: Custodian: Not Supplied	A11NE (W)	942	4	166526 41453
160	<b>Potential Mining Areas</b> Name: Wheal Crofty Ceased Operation: Not Supplied Commodity: Tin and Copper Ores Reference: R113A Alternate: Not Supplied Name/Mine: Custodian: Not Supplied	A11NE (W)	942	4	166526 41453

Map ID	Details	Quadrant Reference (Compass Direction)	Estimated Distance From Site	Contact	NGR
161	<b>Potential Mining Areas</b> Name: Wheal Seton Ceased Operation: Not Supplied Commodity: Tin and Copper Ores Reference: Not Supplied Alternate: Not Supplied Name/Mine: Custodian: J. Barbery, "Beaconsfield," Camborne.	A11NE (W)	942	4	166526 41453
162	<b>Potential Mining Areas</b> Name: Roskear North Ceased Operation: Not Supplied Commodity: Tin and Copper Ores Reference: Not Supplied Alternate: Not Supplied Name/Mine: Custodian: J. Barbery, "Beaconsfield," Camborne.	A11NE (W)	942	4	166526 41453
163	<b>Potential Mining Areas</b> Name: Wheal Susan Ceased Operation: 1893 Commodity: Tin and Copper Ores Reference: R39D Alternate: Longclose Name/Mine: Alternate: Wheal Plush Name/Mine: Alternate: Wheal Vernon Name/Mine: Custodian: Not Supplied	A11NE (W)	942	4	166526 41453

Map ID	Details	Quadrant Reference (Compass Direction)	Estimated Distance From Site	Contact	NGR
164	<b>Extractive Industries or Potential Excavations from 1855-1909</b> Use: Unspecified Deposited Material First Map Published 1880 Date: Last Map Published Not Applicable Date:	A13NE (NE)	0	-	167604 41480
165	<b>Extractive Industries or Potential Excavations from 1855-1909</b> Use: East Pool Mine (Tin & Copper) First Map Published 1880 Date: Last Map Published Not Applicable Date:	A13SW (SW)	27	-	167458 41346
166	<b>Extractive Industries or Potential Excavations from 1855-1909</b> Use: Shaft First Map Published 1880 Date: Last Map Published Not Applicable Date:	A13NW (NW)	54	-	167434 41537
167	<b>Extractive Industries or Potential Excavations from 1855-1909</b> Use: Unspecified Deposited Material First Map Published 1880 Date: Last Map Published Not Applicable Date:	A13SW (W)	62	-	167435 41375
168	<b>Extractive Industries or Potential Excavations from 1855-1909</b> Use: Tincroft Mine (Tin & Copper) First Map Published 1880 Date: Last Map Published 1880 Date:	A13SW (SW)	63	-	167476 41251
169	<b>Extractive Industries or Potential Excavations from 1855-1909</b> Use: Unspecified Deposited Material First Map Published 1880 Date: Last Map Published Not Applicable Date:	A13NW (NW)	93	-	167372 41510
170	<b>Extractive Industries or Potential Excavations from 1855-1909</b> Use: Highburrow East Shaft First Map Published 1880 Date: Last Map Published Not Applicable Date:	A13SW (SW)	95	-	167470 41215
171	<b>Extractive Industries or Potential Excavations from 1855-1909</b> Use: Wheal Agar (Tin & Copper) First Map Published 1880 Date: Last Map Published Not Applicable Date:	A13NW (NW)	96	-	167473 41593
172	<b>Extractive Industries or Potential Excavations from 1855-1909</b> Use: Unspecified Deposited Material First Map Published 1880 Date: Last Map Published Not Applicable Date:	A13SW (SW)	96	-	167413 41323
173	<b>Extractive Industries or Potential Excavations from 1893-1915</b> Use: Unspecified Deposited Material First Map Published 1908 Date: Last Map Published Not Applicable Date:	A13NE (NE)	0	-	167606 41478
174	<b>Extractive Industries or Potential Excavations from 1893-1915</b> Use: Mine (Tin & Copper) First Map Published 1908 Date: Last Map Published 1908 Date:	A13SW (SW)	32	-	167508 41268

Map ID	Details	Quadrant Reference (Compass Direction)	Estimated Distance From Site	Contact	NGR
175	<b>Extractive Industries or Potential Excavations from 1893-1915</b> Use: Unspecified Deposited Material First Map Published 1908 Date: Last Map Published Not Applicable Date:	A13SW (SW)	42	-	167489 41268
176	<b>Extractive Industries or Potential Excavations from 1893-1915</b> Use: Old Shaft First Map Published 1908 Date: Last Map Published Not Applicable Date:	A13NW (NW)	51	-	167436 41534
177	<b>Extractive Industries or Potential Excavations from 1893-1915</b> Use: East Pool Mine (Tin & Copper) First Map Published 1908 Date: Last Map Published Not Applicable Date:	A13NW (W)	64	-	167390 41429
178	<b>Extractive Industries or Potential Excavations from 1893-1915</b> Use: Unspecified Deposited Material First Map Published 1908 Date: Last Map Published Not Applicable Date:	A13SW (W)	67	-	167429 41379
179	<b>Extractive Industries or Potential Excavations from 1893-1915</b> Use: Unspecified Deposited Material First Map Published 1908 Date: Last Map Published Not Applicable Date:	A13NW (NW)	70	-	167417 41542
180	<b>Extractive Industries or Potential Excavations from 1893-1915</b> Use: Unspecified Deposited Material First Map Published 1908 Date: Last Map Published Not Applicable Date:	A13NW (W)	73	-	167390 41429
181	<b>Extractive Industries or Potential Excavations from 1893-1915</b> Use: Wheal Agar (Tin & Copper) First Map Published 1908 Date: Last Map Published Not Applicable Date:	A13NW (N)	86	-	167526 41593
182	<b>Extractive Industries or Potential Excavations from 1893-1915</b> Use: Highburrow East Shaft First Map Published 1908 Date: Last Map Published Not Applicable Date:	A13SW (SW)	92	-	167475 41217
183	<b>Extractive Industries or Potential Excavations from 1950-1980</b> Use: Unspecified Deposited Material First Map Published 1967 Date: Last Map Published 1967 Date:	A13SW (SW)	97	-	167486 41206



Map ID	Details	Quadrant Reference (Compass Direction)	Estimated Distance From Site	Contact	NGR
184	<b>General Quarrying</b> Use: Not Supplied Date of Mapping: 1888	A12NE (NW)	304	-	167231 41685
185	<b>General Quarrying</b> Use: Not Supplied Date of Mapping: 1991	A8NE (SE)	418	-	167806 40977
186	<b>General Quarrying</b> Use: Not Supplied Date of Mapping: 1888	A8NE (SE)	562	-	167891 40854
187	<b>General Quarrying</b> Use: Not Supplied Date of Mapping: 1908 - 1963	A19SW (NE)	637	-	168184 41876
188	<b>General Quarrying</b> Use: Not Supplied Date of Mapping: 1888 - 1963	A19NW (NE)	810	-	168201 42123
189	<b>General Quarrying</b> Use: Not Supplied Date of Mapping: 1908	A8SE (S)	886	-	167595 40415
190	<b>General Quarrying</b> Use: Not Supplied Date of Mapping: 1888	A3NE (S)	994	-	167654 40313
191	<b>Heap, unknown constituents</b> Use: Not Supplied Date of Mapping: 1888	A14SW (E)	542	-	168226 41262
192	<b>Heap, unknown constituents</b> Use: Not Supplied Date of Mapping: 1888	A12NE (NW)	557	-	166955 41712
193	<b>Heap, unknown constituents</b> Use: Not Supplied Date of Mapping: 1888	A22SE (N)	974	-	167243 42442
194	<b>Mineral Railway</b> Use: Not Supplied Date of Mapping: 1888 - 1963	A12SW (W)	745	-	166767 41231
195	<b>Mining &amp; quarrying general</b> Use: Not Supplied Date of Mapping: 1888	A13NE (NE)	0	-	167614 41489
196	<b>Mining &amp; quarrying general</b> Use: Not Supplied Date of Mapping: 1888	A13NW (NW)	38	-	167450 41528
197	<b>Mining &amp; quarrying general</b> Use: Not Supplied Date of Mapping: 1888 - 1963	A13SW (SW)	54	-	167487 41254
198	<b>Mining &amp; quarrying general</b> Use: Not Supplied Date of Mapping: 1888 - 1963	A13SW (W)	57	-	167421 41384
199	<b>Mining &amp; quarrying general</b> Use: Not Supplied Date of Mapping: 1888 - 1991	A13NW (N)	79	-	167516 41584
200	<b>Mining &amp; quarrying general</b> Use: Not Supplied Date of Mapping: 1888 - 1963	A13SE (SE)	148	-	167711 41229
201	<b>Mining &amp; quarrying general</b> Use: Not Supplied Date of Mapping: 1888 - 1991	A13SE (S)	208	-	167681 41145
202	<b>Mining &amp; quarrying general</b> Use: Not Supplied Date of Mapping: 1888	A13NE (NE)	243	-	167771 41741
203	<b>Mining &amp; quarrying general</b> Use: Not Supplied Date of Mapping: 1888 - 1938	A13SW (SW)	291	-	167248 41194
204	<b>Mining &amp; quarrying general</b> Use: Not Supplied Date of Mapping: 1888 - 1938	A14NW (NE)	392	-	167996 41711

Map ID	Details	Quadrant Reference (Compass Direction)	Estimated Distance From Site	Contact	NGR
205	<b>Mining &amp; quarrying general</b> Use: Not Supplied Date of Mapping: 1888 - 1963	A12SE (W)	418	-	167066 41381
206	<b>Mining &amp; quarrying general</b> Use: Not Supplied Date of Mapping: 1888 - 1991	A12SE (W)	503	-	166983 41345
207	<b>Mining &amp; quarrying general</b> Use: Not Supplied Date of Mapping: 1888 - 1938	A18SE (NE)	509	-	167914 41966
208	<b>Mining &amp; quarrying general</b> Use: Not Supplied Date of Mapping: 1888 - 1991	A14NW (E)	588	-	168248 41587
209	<b>Mining &amp; quarrying general</b> Use: Not Supplied Date of Mapping: 1888 - 1938	A12NW (W)	619	-	166864 41633
210	<b>Mining &amp; quarrying general</b> Use: Not Supplied Date of Mapping: 1888	A18NE (N)	630	-	167595 42159
211	<b>Mining &amp; quarrying general</b> Use: Not Supplied Date of Mapping: 1888	A18NW (N)	643	-	167319 42120
212	<b>Mining &amp; quarrying general</b> Use: Not Supplied Date of Mapping: 1888	A17NE (NW)	663	-	167227 42112
213	<b>Mining &amp; quarrying general</b> Use: Not Supplied Date of Mapping: 1991	A19SW (NE)	673	-	168176 41948
214	<b>Mining &amp; quarrying general</b> Use: Not Supplied Date of Mapping: 1888 - 1963	A14SE (E)	679	-	168375 41337
215	<b>Mining &amp; quarrying general</b> Use: Not Supplied Date of Mapping: 1888 - 1938	A18NE (N)	710	-	167653 42241
216	<b>Mining &amp; quarrying general</b> Use: Not Supplied Date of Mapping: 1888	A17SE (NW)	749	-	167006 42086
217	<b>Mining &amp; quarrying general</b> Use: Not Supplied Date of Mapping: 1888	A12SW (W)	751	-	166722 41403
218	<b>Mining &amp; quarrying general</b> Use: Not Supplied Date of Mapping: 1888	A17SW (NW)	782	-	166778 41864
219	<b>Mining &amp; quarrying general</b> Use: Not Supplied Date of Mapping: 1888	A7SE (S)	828	-	167219 40526
220	<b>Mining &amp; quarrying general</b> Use: Not Supplied Date of Mapping: 1888	A12SW (W)	866	-	166648 41207
221	<b>Mining &amp; quarrying general</b> Use: Not Supplied Date of Mapping: 1888 - 1908	A12NW (W)	876	-	166595 41423
222	<b>Mining &amp; quarrying general</b> Use: Not Supplied Date of Mapping: 1888	A14SE (E)	880	-	168571 41274
223	<b>Mining &amp; quarrying general</b> Use: Not Supplied Date of Mapping: 1888	A12NW (W)	886	-	166584 41436
224	<b>Mining &amp; quarrying general</b> Use: Not Supplied Date of Mapping: 1888	A17NE (NW)	910	-	167099 42327
225	<b>Mining &amp; quarrying general</b> Use: Not Supplied Date of Mapping: 1908	A7SE (SW)	911	-	167135 40472

Map ID	Details	Quadrant Reference (Compass Direction)	Estimated Distance From Site	Contact	NGR
226	<b>Mining &amp; quarrying general</b> Use: Not Supplied Date of Mapping: 1888	A7SE (SW)	926	-	167095 40474
227	<b>Mining &amp; quarrying general</b> Use: Not Supplied Date of Mapping: 1963	A7NW (SW)	928	-	166773 40745
228	<b>Mining &amp; quarrying general</b> Use: Not Supplied Date of Mapping: 1888	A11SE (W)	940	-	166556 41264
229	<b>Mining &amp; quarrying general</b> Use: Not Supplied Date of Mapping: 1888	A17NE (NW)	949	-	166909 42261
230	<b>Mining &amp; quarrying general</b> Use: Not Supplied Date of Mapping: 1888	A23SE (N)	972	-	167871 42477
231	<b>Mining &amp; quarrying general</b> Use: Not Supplied Date of Mapping: 1908	A7NW (SW)	991	-	166625 40871
232	<b>Mining &amp; quarrying general</b> Use: Not Supplied Date of Mapping: 1938	A11SE (W)	1000	-	166514 41189
233	<b>Quarrying of sand &amp; clay, operation of sand &amp; gravel pits</b> Use: Not Supplied Date of Mapping: 1888	A17SE (NW)	398	-	167188 41778
234	<b>Quarrying of sand &amp; clay, operation of sand &amp; gravel pits</b> Use: Not Supplied Date of Mapping: 1888	A12NW (W)	662	-	166805 41495
235	<b>Potentially Infilled Land (Non-Water)</b> Use: Unknown Filled Ground (Pit, quarry etc) Date of Mapping: 1991	A13NE (NE)	0	-	167614 41489
236	<b>Potentially Infilled Land (Non-Water)</b> Use: Unknown Filled Ground (Pit, quarry etc) Date of Mapping: 1991	A13NW (NW)	38	-	167450 41528
237	<b>Potentially Infilled Land (Non-Water)</b> Use: Unknown Filled Ground (Pit, quarry etc) Date of Mapping: 1991	A13SW (SW)	54	-	167487 41254
238	<b>Potentially Infilled Land (Non-Water)</b> Use: Unknown Filled Ground (Pit, quarry etc) Date of Mapping: 1991	A13SW (W)	57	-	167421 41384
239	<b>Potentially Infilled Land (Non-Water)</b> Use: Unknown Filled Ground (Pit, quarry etc) Date of Mapping: 1991	A13NW (N)	90	-	167549 41603
240	<b>Potentially Infilled Land (Non-Water)</b> Use: Unknown Filled Ground (Pit, quarry etc) Date of Mapping: 1991	A13SE (SE)	148	-	167711 41229
241	<b>Potentially Infilled Land (Non-Water)</b> Use: Unknown Filled Ground (Pit, quarry etc) Date of Mapping: 1991	A13SE (S)	208	-	167681 41145
242	<b>Potentially Infilled Land (Non-Water)</b> Use: Unknown Filled Ground (Pit, quarry etc) Date of Mapping: 1991	A13SW (SW)	292	-	167247 41193
243	<b>Potentially Infilled Land (Non-Water)</b> Use: Unknown Filled Ground (Pit, quarry etc) Date of Mapping: 1991	A12NE (NW)	304	-	167231 41685
244	<b>Potentially Infilled Land (Non-Water)</b> Use: Unknown Filled Ground (Pit, quarry etc) Date of Mapping: 1991	A14NW (NE)	392	-	167996 41711
245	<b>Potentially Infilled Land (Non-Water)</b> Use: Unknown Filled Ground (Pit, quarry etc) Date of Mapping: 1991	A17SE (NW)	398	-	167188 41778
246	<b>Potentially Infilled Land (Non-Water)</b> Use: Unknown Filled Ground (Pit, quarry etc) Date of Mapping: 1991	A18SE (NE)	509	-	167914 41966

Map ID	Details	Quadrant Reference (Compass Direction)	Estimated Distance From Site	Contact	NGR
247	<b>Potentially Infilled Land (Non-Water)</b> Use: Unknown Filled Ground (Pit, quarry etc) Date of Mapping: 1991	A14NW (E)	588	-	168248 41587
248	<b>Potentially Infilled Land (Non-Water)</b> Use: Unknown Filled Ground (Pit, quarry etc) Date of Mapping: 1991	A12NW (W)	619	-	166864 41633
249	<b>Potentially Infilled Land (Non-Water)</b> Use: Unknown Filled Ground (Pit, quarry etc) Date of Mapping: 1991	A18NE (N)	630	-	167595 42159
250	<b>Potentially Infilled Land (Non-Water)</b> Use: Unknown Filled Ground (Pit, quarry etc) Date of Mapping: 1991	A18NW (N)	643	-	167319 42120
251	<b>Potentially Infilled Land (Non-Water)</b> Use: Unknown Filled Ground (Pit, quarry etc) Date of Mapping: 1991	A12NW (W)	662	-	166805 41495
252	<b>Potentially Infilled Land (Non-Water)</b> Use: Unknown Filled Ground (Pit, quarry etc) Date of Mapping: 1991	A14SE (E)	702	-	168398 41335
253	<b>Potentially Infilled Land (Non-Water)</b> Use: Unknown Filled Ground (Pit, quarry etc) Date of Mapping: 1991	A18NE (N)	710	-	167653 42241
254	<b>Potentially Infilled Land (Non-Water)</b> Use: Unknown Filled Ground (Pit, quarry etc) Date of Mapping: 1991	A17SE (NW)	749	-	167006 42086
255	<b>Potentially Infilled Land (Non-Water)</b> Use: Unknown Filled Ground (Pit, quarry etc) Date of Mapping: 1991	A12SW (W)	750	-	166740 41312
256	<b>Potentially Infilled Land (Non-Water)</b> Use: Unknown Filled Ground (Pit, quarry etc) Date of Mapping: 1991	A17SW (NW)	782	-	166778 41864
257	<b>Potentially Infilled Land (Non-Water)</b> Use: Unknown Filled Ground (Pit, quarry etc) Date of Mapping: 1991	A12NW (W)	876	-	166595 41423
258	<b>Potentially Infilled Land (Non-Water)</b> Use: Unknown Filled Ground (Pit, quarry etc) Date of Mapping: 1991	A14SE (E)	880	-	168571 41274
259	<b>Potentially Infilled Land (Non-Water)</b> Use: Unknown Filled Ground (Pit, quarry etc) Date of Mapping: 1991	A17NE (NW)	910	-	167099 42327
260	<b>Potentially Infilled Land (Non-Water)</b> Use: Unknown Filled Ground (Pit, quarry etc) Date of Mapping: 1991	A7SE (SW)	926	-	167095 40474
261	<b>Potentially Infilled Land (Non-Water)</b> Use: Unknown Filled Ground (Pit, quarry etc) Date of Mapping: 1991	A11SE (W)	940	-	166556 41264
262	<b>Potentially Infilled Land (Non-Water)</b> Use: Unknown Filled Ground (Pit, quarry etc) Date of Mapping: 1991	A17NE (NW)	949	-	166909 42261
263	<b>Potentially Infilled Land (Non-Water)</b> Use: Unknown Filled Ground (Pit, quarry etc) Date of Mapping: 1991	A23SE (N)	972	-	167871 42477
264	<b>Potentially Infilled Land (Water)</b> Use: Unknown Filled Ground (Pond, marsh, river, stream, dock etc) Date of Mapping: 1908	A19SW (NE)	578	-	167950 42024
265	<b>Potentially Infilled Land (Water)</b> Use: Unknown Filled Ground (Pond, marsh, river, stream, dock etc) Date of Mapping: 1963	A12NW (W)	612	-	166890 41696
266	<b>Potentially Infilled Land (Water)</b> Use: Unknown Filled Ground (Pond, marsh, river, stream, dock etc) Date of Mapping: 1963	A12NW (W)	645	-	166839 41641
267	<b>Potentially Infilled Land (Water)</b> Use: Unknown Filled Ground (Pond, marsh, river, stream, dock etc) Date of Mapping: 1963	A12NW (W)	825	-	166644 41540

Map ID	Details	Quadrant Reference (Compass Direction)	Estimated Distance From Site	Contact	NGR
268	<p><b>Potentially Infilled Land (Water)</b></p> <p>Use: Unknown Filled Ground (Pond, marsh, river, stream, dock etc)</p> <p>Date of Mapping: 1963</p>	A12NW (W)	850	-	166621 41564

Map ID	Details	Quadrant Reference (Compass Direction)	Estimated Distance From Site	Contact	NGR
	<b>CBSCB Compensation District</b> The site does not fall within the brine compensation area.				
	<b>Brine Subsidence Solution Area</b> The site does not fall within the brine subsidence solution area.				
269	<b>Potential for Collapsible Ground Stability Hazards</b> Hazard Potential: Very Low Source: British Geological Survey, National Geoscience Information Service	A13NW (NE)	0	1	167577 41422
	<b>Potential for Compressible Ground Stability Hazards</b> Hazard Potential: No Hazard Source: British Geological Survey, National Geoscience Information Service	A13NW (NE)	0	1	167577 41422
	<b>Potential for Ground Dissolution Stability Hazards</b> Hazard Potential: No Hazard Source: British Geological Survey, National Geoscience Information Service	A13NW (NE)	0	1	167577 41422
270	<b>Potential for Landslide Ground Stability Hazards</b> Hazard Potential: Very Low Source: British Geological Survey, National Geoscience Information Service	A13NW (NE)	0	1	167577 41422
	<b>Potential for Running Sand Ground Stability Hazards</b> Hazard Potential: No Hazard Source: British Geological Survey, National Geoscience Information Service	A13NW (NE)	0	1	167577 41422
	<b>Potential for Shrinking or Swelling Clay Ground Stability Hazards</b> Hazard Potential: No Hazard Source: British Geological Survey, National Geoscience Information Service	A13NW (NE)	0	1	167577 41422

The following mapping has been analysed for Historical Land Use Information (1:2,500):

1:2,500	Mapsheet	Published Date
Cornwall & Isles Of Scilly	063_06	1880
Cornwall & Isles Of Scilly	063_06	1908








The following mapping has been analysed for Historical Land Use Information (1:10,000):

1:10,560	Mapsheet	Published Date
Cornwall & Isles Of Scilly	063_NE	1888
Cornwall & Isles Of Scilly	063_NW	1888
Cornwall & Isles Of Scilly	063_SE	1888
Cornwall & Isles Of Scilly	063_SW	1888
Cornwall & Isles Of Scilly	063_NW	1908
Cornwall & Isles Of Scilly	063_SE	1908
Cornwall & Isles Of Scilly	063_SW	1908
Cornwall & Isles Of Scilly	063_NE	1909
Cornwall & Isles Of Scilly	063_NE	1938
Cornwall & Isles Of Scilly	063_NW	1938
Cornwall & Isles Of Scilly	063_SW	1938
Ordnance Survey Plan	SW64SE	1963
1:10,000	Mapsheet	Published Date
Ordnance Survey Plan	SW64SE	1991

<b>Mining and Cavities Data</b>	<b>Version</b>	<b>Update Cycle</b>
<b>BGS Recorded Mineral Sites</b> British Geological Survey - National Geoscience Information Service	October 2019	Bi-Annually
<b>Coal Mining Affected Areas</b> The Coal Authority - Property Searches	March 2014	Annual Rolling Update
<b>Man Made Mining Cavities</b> Peter Brett Associates	July 2019	Bi-Annually
<b>Mining Instability</b> Ove Arup & Partners	October 2000	Not Applicable
<b>Natural Cavities</b> Peter Brett Associates	July 2019	Bi-Annually
<b>Non Coal Mining Areas of Great Britain</b> British Geological Survey - National Geoscience Information Service	May 2015	Not Applicable
<b>Historical Land Use Information (1:2,500)</b>	<b>Version</b>	<b>Update Cycle</b>
<b>Subterranean Features</b> Landmark Information Group Limited	March 2019	Bi-Annually
<b>Ground Stability Data (1:50,000)</b>	<b>Version</b>	<b>Update Cycle</b>
<b>CBSCB Compensation District</b> Cheshire Brine Subsidence Compensation Board (CBSCB)	August 2011	Not Applicable
<b>Potential for Collapsible Ground Stability Hazards</b> British Geological Survey - National Geoscience Information Service	January 2019	Annually
<b>Potential for Compressible Ground Stability Hazards</b> British Geological Survey - National Geoscience Information Service	January 2019	Annually
<b>Potential for Ground Dissolution Stability Hazards</b> British Geological Survey - National Geoscience Information Service	January 2019	Annually
<b>Potential for Landslide Ground Stability Hazards</b> British Geological Survey - National Geoscience Information Service	January 2019	Annually
<b>Potential for Running Sand Ground Stability Hazards</b> British Geological Survey - National Geoscience Information Service	January 2019	Annually
<b>Potential for Shrinking or Swelling Clay Ground Stability Hazards</b> British Geological Survey - National Geoscience Information Service	January 2019	Annually
<b>Brine Subsidence Solution Area</b> Johnson Poole & Bloomer	January 2015	Annual Rolling Update



A selection of organisations who provide data within this report

Data Supplier	Data Supplier Logo
Ordnance Survey	
British Geological Survey	 <b>British Geological Survey</b> <small>NATURAL ENVIRONMENT RESEARCH COUNCIL</small>
The Coal Authority	 The Coal Authority
Ove Arup	
Peter Brett Associates	
Wardell Armstrong	 <i>your earth our world</i>
Johnson Poole & Bloomer	

Contact	Name and Address	Contact Details
1	<b>British Geological Survey - Enquiry Service</b> British Geological Survey, Environmental Science Centre, Keyworth, Nottingham, Nottinghamshire, NG12 5GG	Telephone: 0115 936 3143 Fax: 0115 936 3276 Email: enquiries@bgs.ac.uk Website: www.bgs.ac.uk
2	<b>Peter Brett Associates</b> Caversham Bridge House, Waterman Place, Reading, Berkshire, RG1 8DN	Telephone: 0118 950 0761 Fax: 0118 959 7498 Email: reading@pba.co.uk Website: www.pba.co.uk
3	<b>Ove Arup &amp; Partners</b> Central Square, Forth Street, Newcastle upon Tyne, Tyne and Wear, NE1 3PL	Telephone: 0191 261 6080 Fax: 0191 261 7879
4	<b>Landmark Information Group Limited</b> Imperium, Imperial Way, Reading, Berkshire, RG2 0TD	Telephone: 0844 844 9960 Fax: 0844 844 9951 Email: customerservice@promap.co.uk Website: www.landmarkinfo.co.uk
-	<b>Landmark Information Group Limited</b> Imperium, Imperial Way, Reading, Berkshire, RG2 0TD	Telephone: 0844 844 9952 Fax: 0844 844 9951 Email: customerservices@landmarkinfo.co.uk Website: www.landmarkinfo.co.uk