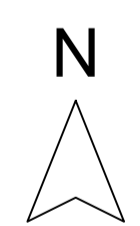
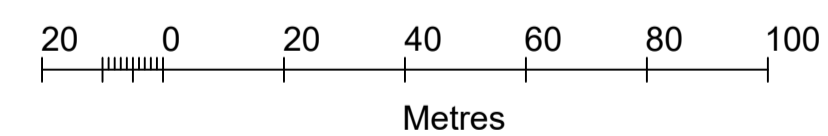


Stanfords Planning Map Data

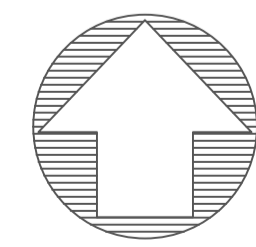


Key:

- Permit boundary —
- Land Under Control of Applicant —



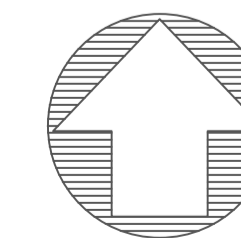
Production Date: 29 August 2023
 Top Left: 166604.368 30116.712 Bottom Right: 167047.264 29723.113
 © Crown copyright and database rights 2023 Ordnance Survey OS100035409.
 Reproduction in whole or in part is prohibited without the permission of Ordnance Survey



| | | | |
|--|-------------------|--------------|--|
| Project Name: Whealdream Holiday & Leisure | Checked By: BW | Revision No: | |
| Drawing Name: Permit boundary Plan | Scale 1:1250 @ A1 | | |
| Drawing Number: 901.86 | Date: 19/09/2025 | | |
| Drawn By: AR | | | Weller Designs Limited Golf Course Architects |

Key:

- Existing Area Of 9 Hole Golf Course
- Existing Footgolf Course
- Existing Contours (1m intervals)
- Existing Vegetation
- Public Footpath
- Application Boundary



| | | |
|--|-------------------|--|
| Project Name: Whealdream Holiday & Leisure | Checked By: BW | Revision No: |
| Drawing Name: Existing Site Plan | Scale 1:1000 @ A1 | Rev A: 01/07/2024 - Footpath added to drawing |
| Drawing Number: 901.01 Rev A | Date: 01/07/2024 | |
| Drawn By: AR | | Weller Designs Limited Golf Course Architects |