

Project No.: 0019
Project: Woodcote Farm
X Coordinate: 377235
Y Coordinate: 314998
Status: Groundwater Borehole


Woodcote BH 1

Elevation: 128
Total Depth: 37
Project Manager:

SUBSURFACE PROFILE				SAMPLE				Well Completion Details
Depth (m)	Symbol	Description	Depth/Elev.	Number	Type	Recovery	Vapour	
Ground Surface			128.0					
0		Red orange coarse sand with rounded gravel. Sand is medium to fine	0.0					
1								
2								
3								
4		Red soft weathered medium to coarse sandstone	124.5					
5			3.5					
6		Red, medium sandstone	121.8					
7			6.2					
8		Red conglomeratic sandstone well cemented gravels	120.8					
9			7.2					
10								
11								
12								
13								
14								
15								
16								
17								
18								
19								
20								

Drilled By: Apex Drilling Services
Drill Method: Air Flush
Drill Date: 22/6/2018

Hole Size:
Datum: 145
Sheet: 1 of 2



Project No.: 0019
Project: Woodcote Farm
X Coordinate: 377235
Y Coordinate: 314998
Status: Groundwater Borehole


Woodcote BH1

Elevation: 128
Total Depth: 37
Project Manager:

SUBSURFACE PROFILE				SAMPLE				Well Completion Details
Depth (m)	Symbol	Description	Depth/Elev.	Number	Type	Recovery	Vapour	
21	[Dotted pattern symbol]	Red hard Sandstone	104.0 24.0					[Well completion diagram: outer casing with dots, inner casing with horizontal lines]
22								
23								
24								
25								
26								
27								
28								
29								
30								
31								
32								
33								
34								
35								
36								
37			91.0 37.0					
38								
39								
40								

Drilled By: Apex Drilling Services
Drill Method: Air Flush
Drill Date: 22/6/2018

Hole Size:
Datum: 145
Sheet: 2 of 2



Woodcote BH2

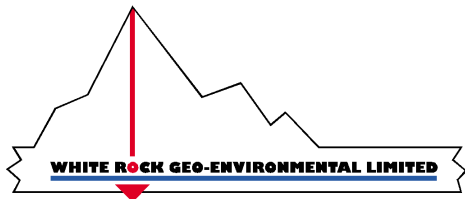
Project No.: 0019
Project: Woodcote Farm
X Coordinate: 377066
Y Coordinate: 314666
Status: Groundwater Borehole

Elevation: 140
Total Depth: 37
Project Manager:

SUBSURFACE PROFILE				SAMPLE				Well Completion Details
Depth (m)	Symbol	Description	Depth/Elev.	Number	Type	Recovery	Vapour	
Ground Surface			140.0					
0	[Stippled pattern]	Red orange coarse sand with rounded gravel. Sand is medium to fine	0.0					
1								
2								
3								
4				135.5				
5	[Dotted pattern]	Red soft weathered medium to coarse sandstone	4.5					
6		Red, medium sandstone	5.5					
7	[Horizontal line pattern]							
8		Red conglomeratic sandstone well cemented gravels	7.5					
9								
10	[Vertical line pattern]	Red hard Sandstone with rounded gravels	130.5					
11				9.5				
12								
13								
14								
15								
16								
17								
18								
19								
20								

Drilled By: Apex Drilling Services
Drill Method: Air Flush
Drill Date: 22/6/2018

Hole Size:
Datum: 145
Sheet: 1 of 2



Woodcote BH2


Project No.: 0019
Project: Woodcote Farm
X Coordinate: 377066
Y Coordinate: 314666
Status: Groundwater Borehole

Elevation: 140
Total Depth: 37
Project Manager:

SUBSURFACE PROFILE				SAMPLE				Well Completion Details
Depth (m)	Symbol	Description	Depth/Elev.	Number	Type	Recovery	Vapour	
21								
22								
23								
24								
25								
26								
27								
28								
29								
30								
31								
32								
33								
34								
35								
36								
37			103.0 37.0					
38								
39								
40								

Drilled By: Apex Drilling Services
Drill Method: Air Flush
Drill Date: 22/6/2018

Hole Size:
Datum: 145
Sheet: 2 of 2



Woodcote BH3


Project No.: 0019
Project: Woodcote Farm
X Coordinate: 37676 314889
Y Coordinate:
Status: Groundwater Borehole

Elevation: 163
Total Depth: 41
Project Manager:

SUBSURFACE PROFILE				SAMPLE				Well Completion Details
Depth (m)	Symbol	Description	Depth/Elev.	Number	Type	Recovery	Vapour	
Ground Surface			163.0					
0		Red orange coarse sand with rounded gravel. Sand is medium to fine	0.0					
1								
2								
3								
4								
5								
6		Red medium to coarse sandstone with gravels	157.5					
7			5.5					
8								
9								
10								
11								
12								
13								
14								
15								
16								
17								
18								
19								
20								

Drilled By: Apex Drilling Services
Drill Method: Air Flush
Drill Date: 22/6/2018

Hole Size:
Datum: 145
Sheet: 1 of 3



Project No.: 0019
Project: Woodcote Farm
X Coordinate: 37676
Y Coordinate: 314889
Status: Groundwater Borehole


Woodcote BH3

Elevation: 163
Total Depth: 41
Project Manager:

SUBSURFACE PROFILE				SAMPLE				Well Completion Details
Depth (m)	Symbol	Description	Depth/Elev.	Number	Type	Recovery	Vapour	
21								
22								
23								
24								
25								
26								
27								
28								
29								
30								
31								
32								
33								
34								
35								
36								
37								
38								
39								
40								

Drilled By: Apex Drilling Services
Drill Method: Air Flush
Drill Date: 22/6/2018

Hole Size:
Datum: 145
Sheet: 2 of 3



Project No.: 0019
Project: Woodcote Farm
X Coordinate: 37676
Y Coordinate: 314889
Status: Groundwater Borehole

Woodcote BH3

Elevation: 163
Total Depth: 41
Project Manager:

SUBSURFACE PROFILE				SAMPLE				Well Completion Details
Depth (m)	Symbol	Description	Depth/Elev.	Number	Type	Recovery	Vapour	
41			122.0 41.0					
42								
43								
44								
45								
46								
47								
48								
49								
50								
51								
52								
53								
54								
55								
56								
57								
58								
59								
60								

Drilled By: Apex Drilling Services
Drill Method: Air Flush
Drill Date: 22/6/2018

Hole Size:
Datum: 145
Sheet: 3 of 3