

# Nature and Heritage Conservation

## Screening Report: Bespoke Waste

Reference	EPR/KB3304KF/A001
NGR	NT 99181 55199
Buffer (m)	30
Date report produced	31/03/2021
Number of maps enclosed	4

The nature and heritage conservation sites and/or protected species and habitats identified in the table below must be considered in your application.

Nature and heritage conservation sites	Screening distance (m)	Further Information
Special Areas of Conservation (cSAC or SAC)	1000	<a href="#">Joint Nature Conservation Committee</a>
<b>Berwickshire &amp; North Northumberland Coast</b>		
Marine Conservation Zone (MCZ)	1000	<a href="#">Joint Nature Conservation Committee</a>
<b>Berwick to St Mary's</b>		
Sites of Special Scientific Interest (SSSI)	1000	<a href="#">Natural England</a>
<b>Northumberland Shore</b>		
Local Wildlife Sites (LWS)	200	<a href="#">Appropriate Local Record Centre (LRC)</a>
<b>Marshall Meadows Bay to Berwick</b>		

Where protected species are present, a licence may be required from [Natural England](#) to handle the species or undertake the proposed works.



The relevant Local Records Centre must be contacted for information on the features within local wildlife sites. A small administration charge may also be incurred for this service.

**Please note** we have screened this application for protected and priority sites, habitats and species for which we have information. It is however your responsibility to comply with all environmental and planning legislation, this information does not imply that no other checks or permissions will be required.

**Please note** the nature and heritage screening we have conducted as part of this report is subject to change as it is based on data we hold at the time it is generated. We cannot guarantee there will be no changes to our screening data between the date of this report and the submission of the permit application, which could result in the return of an application or requesting further information.


customer service line  
03708 506 506

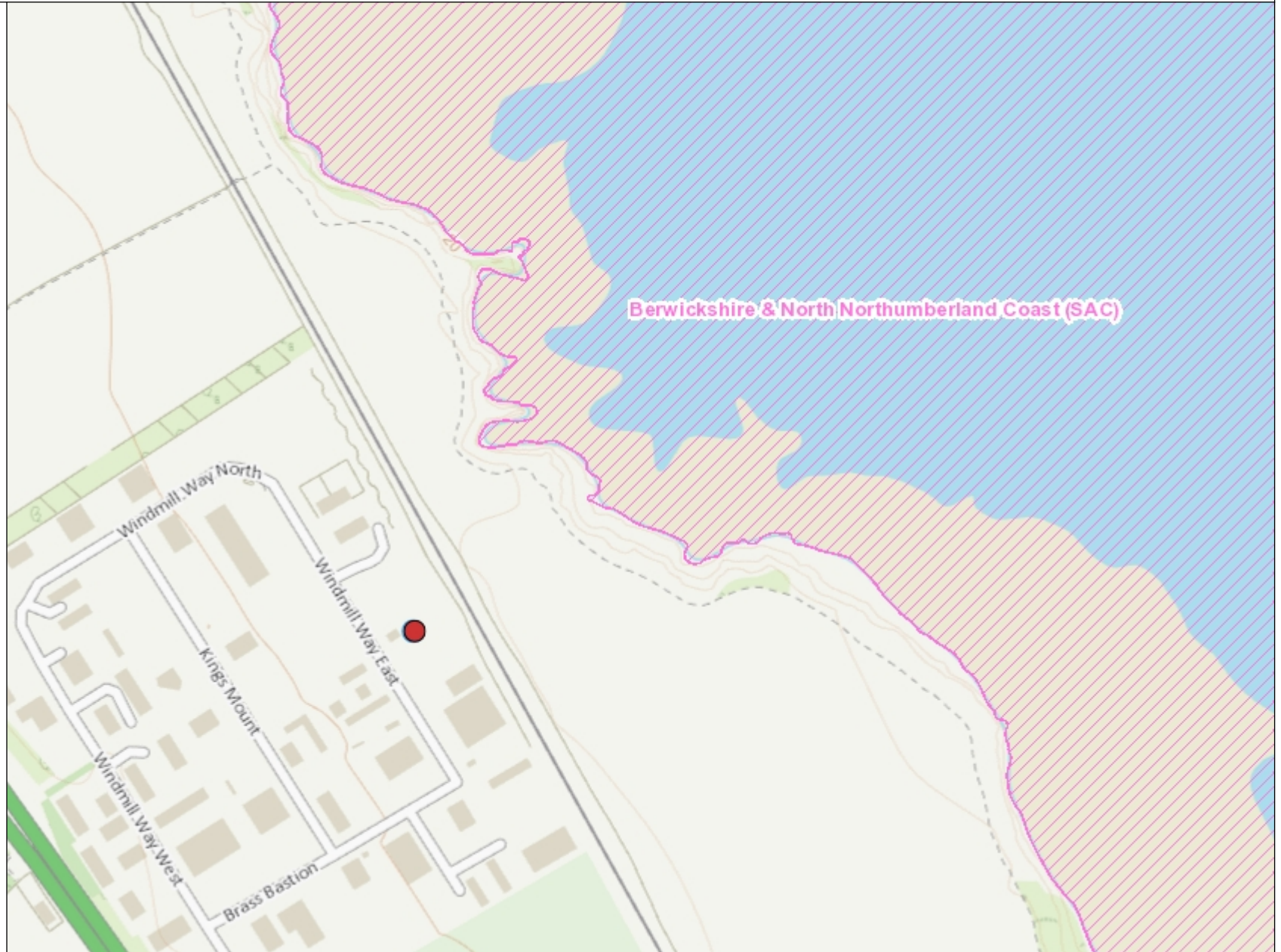
incident hotline  
0800 80 70 60

floodline  
0845 988 1188

[www.environment-agency.gov.uk](http://www.environment-agency.gov.uk)

## Legend


 SAC (England)


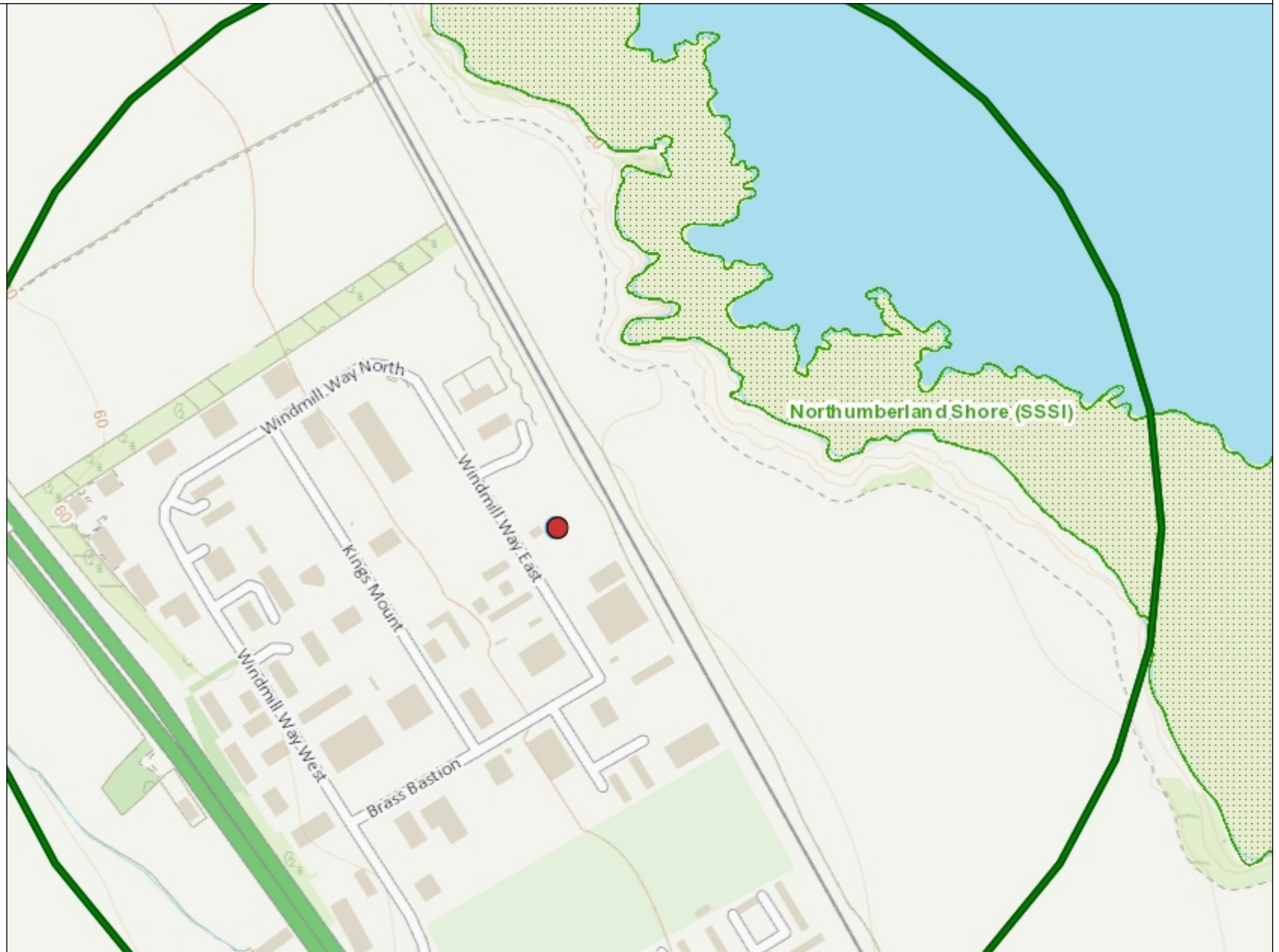


Berwickshire & North Northumberland Coast (SAC)

# SSSI


## Legend

 SSSI (England)



# MCZ

## Legend

 Marine Conservation Zones



# Local Wildlife Site

## Legend

 Local Wildlife Sites

