



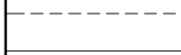




LEGEND

-  Land in the Applicant's Control
-  Planning Application area
-  Ground surface contour 1m intervals (mAOD)
-  Crest of quarry face
-  Crest of slope
-  Public footpath
-  Scheduled Ancient Monument (SAM)

Reproduced from the 2021 Ordnance Survey Vectormap Local with the permission of the Controller of Her Majesty's Stationery Office,
 © Crown Copyright
 Unauthorised reproduction infringes Crown Copyright and may lead to prosecution or civil proceedings
 Licence No AL100018321

NOTES

- Based on overall survey by GWP Consultants LLP, dated September 2018 and 2020

Version	Revision and compilation notes	Date
a	Issued to Client	06.09.2021
b	Revised	06.09.2021

Client
 Castle Hill Quarry Co. Ltd

Project
 Castle Hill Quarry: Old Golf Course Extension

Road access proposals



Upton House
 Market Street, Charbury
 Oxford OX7 3PJ
 United Kingdom

tel +44 (0)1608 810374
 fax +44 (0)1608 810093
 e-mail info@gwp.uk.com
 web www.gwp.uk.com

Date	Drawn	Checked	Scale
06.09.2021	IB/EMB	JCB	1:2500 at A2
Drawing Ref	Drawing No	Version	
CHQOGC2109	12	b	