




LEGEND

-  Environmental Permit Boundary
-  BH1 Groundwater Monitoring Borehole
-  SW1 Surface Water Monitoring Point

Client:
 Castle Hill Quarry Co. Limited
 Castle Hill Quarry
 Cannington
 Bridgwater
 TA5 2QF

Tetra Tech
 Quay West at MediaCityUK
 Trafford Wharf Road
 Trafford Park
 Manchester
 M17 1HH
 +44 (0)161 872 3223
 www.tetratecheurope.com



Project:
 Castle Hill Quarry

Drawing Title:
 Environmental Monitoring
 Location Plan

Drawn By: AS	Checked By:	Date: 16/12/2022
Project Ref: B043634	Version: V1	Revision:
Scale: 1:4,000@A2	Drawing Number: CHQC/B043634/BH/01	
Crown Copyright 2022. All rights reserved. Licence number 100022432		