

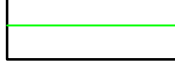
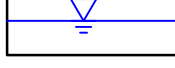
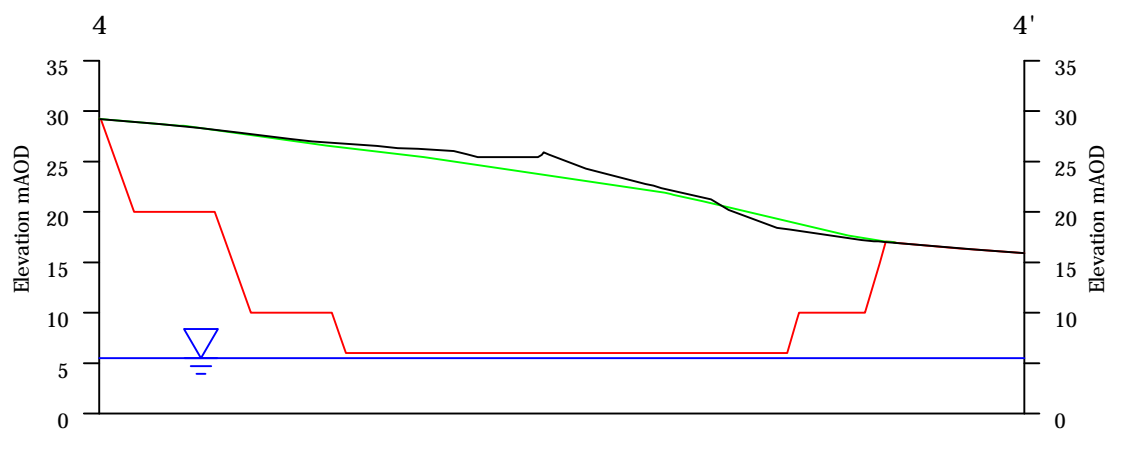
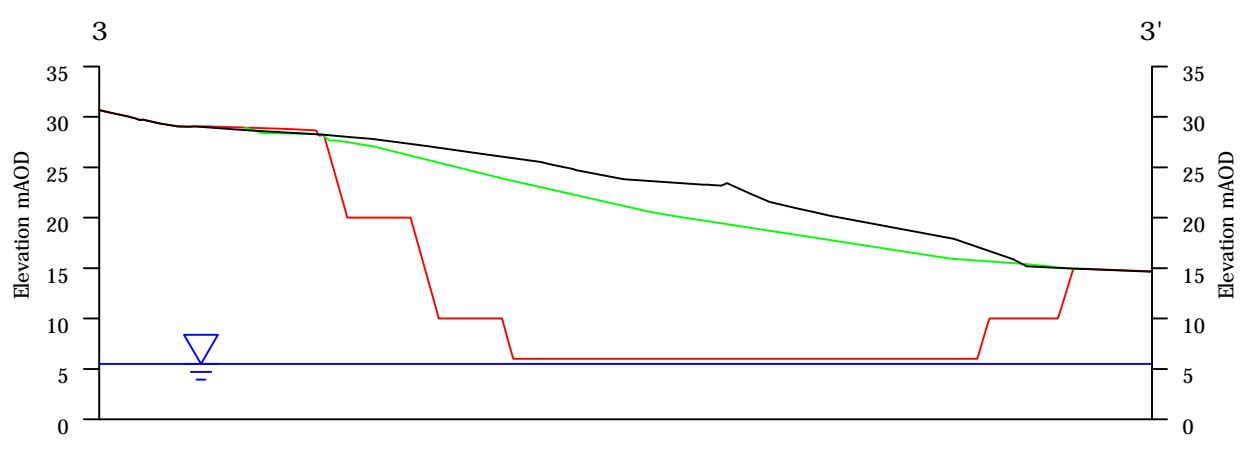
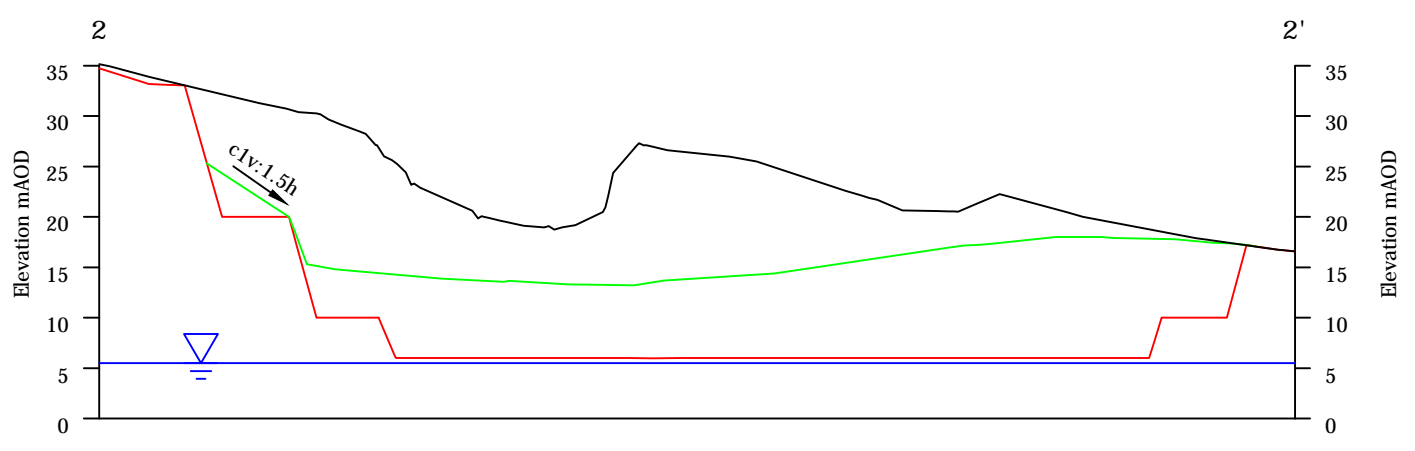
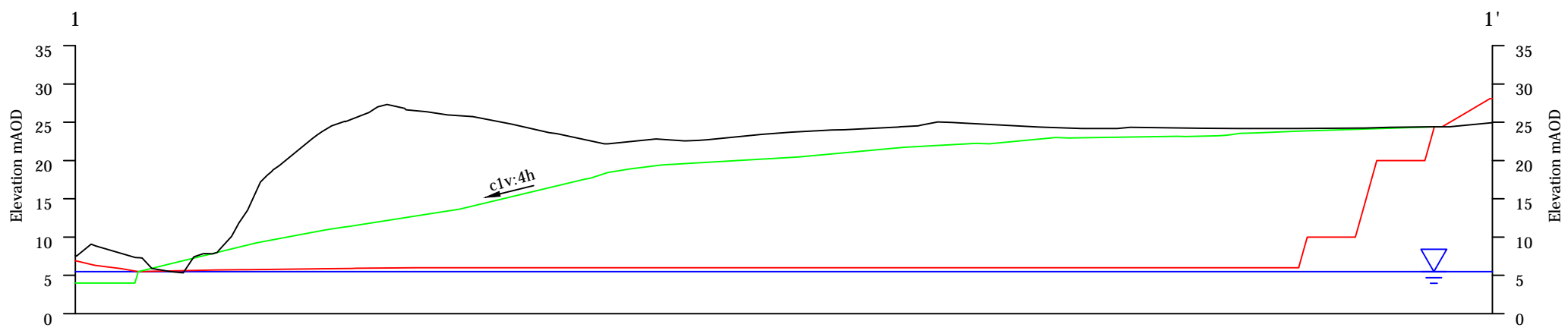


**LEGEND**

-  Existing ground surface
-  Proposed excavation profile
-  Proposed restoration profile
-  Final groundwater level expected to be 5.5m AOD



Version	Revision and compilation notes	Date
B	Issued to client	24.10.2016
C	Issued to client	25.10.2016

**Client**  
Castle Hill Quarry Co Ltd

**Project**  
Castle Hill Quarry, Eastern Extension

Cross sections through proposed Eastern Extension area



**GWP consultants**  
Upton House  
Market Street, Charlbury  
Oxfordshire OX7 3PJ  
United Kingdom  
tel +44 (0)1608 810374  
fax +44 (0)1608 810093  
e-mail info@gwp.uk.com  
web www.gwp.uk.com

earth & water resources

Date 25.10.2016	Drawn JCB/EMB	Checked AEC	Scale 1:750 at A3
Drawing Ref CASHEXT1610		Drawing No 5	Version C