















**LEGEND**

-  Application boundary
-  1994 Planning Boundary (IDO/S/11/B)
-  Proposed final restoration areas formed using inert fill
-  Soil and rock buttress against rockface
-  Exposed rock above final groundwater level
-  Rock below final groundwater level
-  Crest of existing quarry face
-  Toe of existing quarry face
-  Crest of bund
-  Toe of bund
-  Crest of batter
-  Toe of batter
-  Ground surface contour (mAOD)
-  Line of cross section

**NOTES**

- Based on survey of Western and Eastern extension areas undertaken by GWP Consultants 16th, 17th & 18th June 2015 to Ordnance Survey grid and datum

Version	Revision and compilation notes	Date
B	Issued to client	24.10.2016
C	Issued to client	25.10.2016

**Client**  
Castle Hill Quarry Co Ltd

**Project**  
Castle Hill Quarry, Eastern Extension

**Proposed restoration landform**



Upton House  
Market Street, Charlbury  
Oxfordshire OX7 3PJ  
United Kingdom

tel +44 (0)1608 810374  
fax +44 (0)1608 810093  
e-mail info@gwp.uk.com  
web www.gwp.uk.com

earth & water resources GWP Consultants LLP. Registered No. OC326183. Registered Office: Upton House, Market Street, Charlbury, Oxfordshire OX7 3PJ, UK

Date 25.10.2016	Drawn JCB/EMB	Checked AEC	Scale 1:1000 at A3
Drawing Ref CASHEXT1610		Drawing No 4	Version C