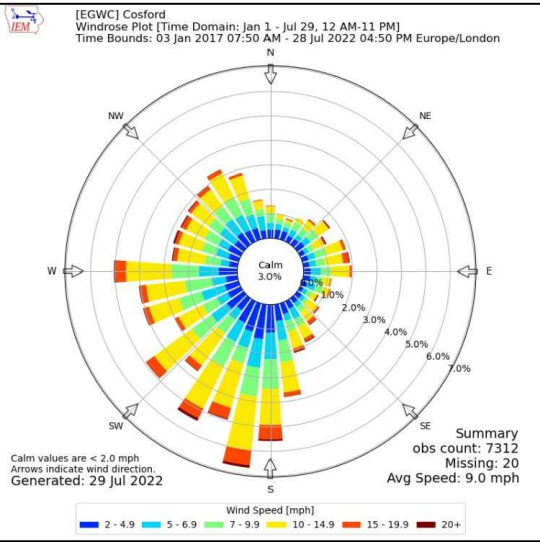
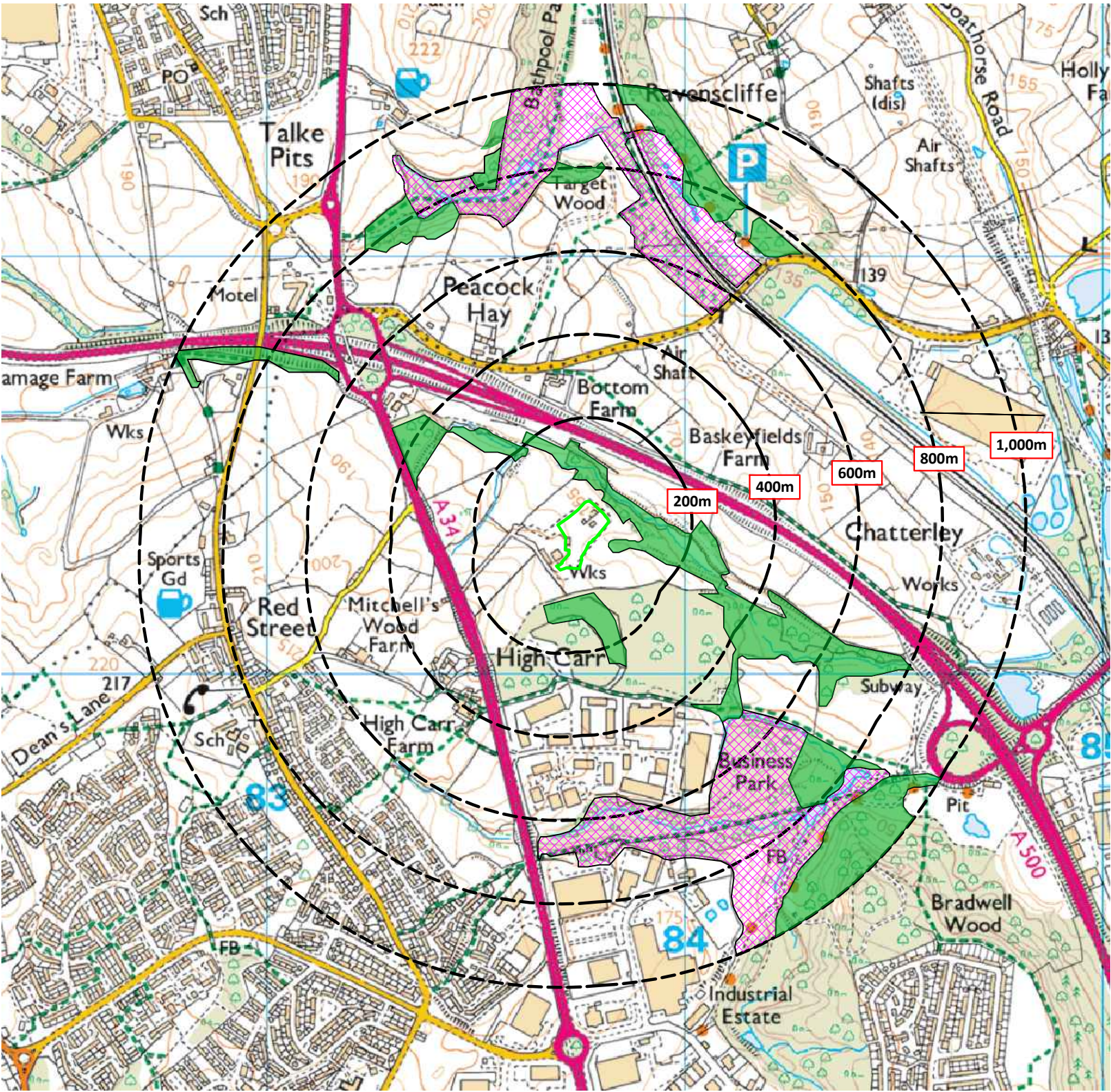




KEY:

- Permit boundary
- Surface water body (pond / pool / lake)
- Stream, river, beck
- Buildings includes Agricultural, industry, commerce and retail - could also include small houses)
- Residential blocks
- Class A roads
- Class B roads
- Class C roads
- Places of worship
- Public footpath
- Sch Schools
- Priority Habitat - Deciduous Woodland
- Local Nature Reserves



Compass Wind Rose for Cosford (EGWC)
Period 2017-2022
- source: Iowa State University

Scale Bar (1:12,500)



NOTES


- Boundaries are shown indicatively.
- Wind rose data shows the prevailing wind direction to be blowing North from the South.

Drawing for indication only. Reproduced with the permission of the controller of H.M.S.O. Crown copyright licence No. 100022432. This drawing is copyright and property of Oaktree Environmental Ltd.

REVISION HISTORY

Rev:	Date:	Init:	Description:
-	29.07.22	CP	Initial drawing

Oaktree Environmental Ltd
Waste, Planning and Environmental Consultants



DRAWING TITLE
RECEPTOR PLAN

CLIENT
Cherry Hill Waste Ltd

PROJECT/SITE
High Carr Recycling Centre, High Carr Farm, No 2,
Talke Road, Chesterton, Newcastle Under Lyme,
Staffordshire, ST5 7AL

SCALE @ A3 1:12,500	CLIENT NO 2628	JOB NO 002
------------------------	-------------------	---------------

DRAWING NUMBER HCRC/2628/04	REV -	STATUS Issued
--------------------------------	----------	------------------

DRAWN BY CP	CHECKED --	DATE 29.07.22
----------------	---------------	------------------

Lime House, Road Two, Winsford, Cheshire, CW7 3QZ
t: 01606 558833 | e: sales@oaktree-environmental.co.uk