







- Notes
- OS data provided by Ordnance Survey.
 - Do not scale from this drawing.
 - Any anomalies on this drawing should be brought to the attention of Egniol Environmental Ltd.
 - Key.

 Site Boundary.
 250m and 500m from site boundary.
 Consented residential development site.
 Receptor area.

Rev	Modifications	By	Chk	App	Date
-----	---------------	----	-----	-----	------



Egniol Environmental Limited
 Unit 7 Llys Onnen, Ffordd y Llyn
 Parc Menai, Bangor
 LL57 4DF
 Telephone: 01248 355996
 Email: info@egniol.com

Red Industries Ltd.

Walleys Quarry Landfill Site

Local Receptors

Drawn by GOJR	Checked by AC	Approved by AC
Date 11.12.2018	Date 11.12.2018	Date 11.12.2018
Status Final		Scale @ A3 Not To Scale
Drawing Number EEL.7268.D03.001		Revision -