











-  Installation Boundary
-  Gas Monitoring Borehole
-  Groundwater Monitoring Borehole
-  Gas and Groundwater Monitoring Borehole
-  Leachate Monitoring Point
-  Surface water Monitoring Point
-  Noise Monitoring Point
-  Dust Monitoring Point
-  Asbestos Monitoring Point
-  Asbestos Monitoring Point (Mobile)



Notes:

1. All BEDS references should have prefix "8890*****".
2. Reproduced from Superplan Data © (scale-free) by permission of Ordnance Survey © on behalf of The Controller of Her Majesty's Stationery Office. © Crown copyright 2005 all rights reserved. Licence number 100036438.
3. Do not scale from this drawing.

REV.	DATE	DRAWN	DESCRIPTION
7	02/02/22	MLS	updated monitoring
6	08/03/21	MLS	updated monitoring
5	13/11/20	MLS	updated monitoring

THIS INFORMATION IS CONFIDENTIAL AND THE PROPERTY OF BIFFA WASTE SERVICES LTD. AND IS RELEASED ON CONDITION THAT NONE OF THE INFORMATION SHALL BE DISCLOSED TO ANY THIRD PARTY OR REPRODUCED IN WHOLE OR PART WITHOUT THE PRIOR CONSENT IN WRITING OF BIFFA WASTE SERVICES LTD.



Biffa Waste Services Ltd
Poplars Landfill site
Lichfield Road
Cannock
Staffordshire
WS11 8NQ
Tel: 01543 577890
Mob: 07834992165
e-mail: michelle.saunders@biffa.co.uk

PROJECT		Monitoring	
LOCATION		Meece Landfill Plan	
DRAWING TITLE		Monitoring	
DRAWING No.	COMPUTER REF. M4180107		
DRAWN	MLS	DATE	01/02/05
		SCALE(S)	1:5000