



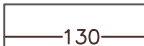










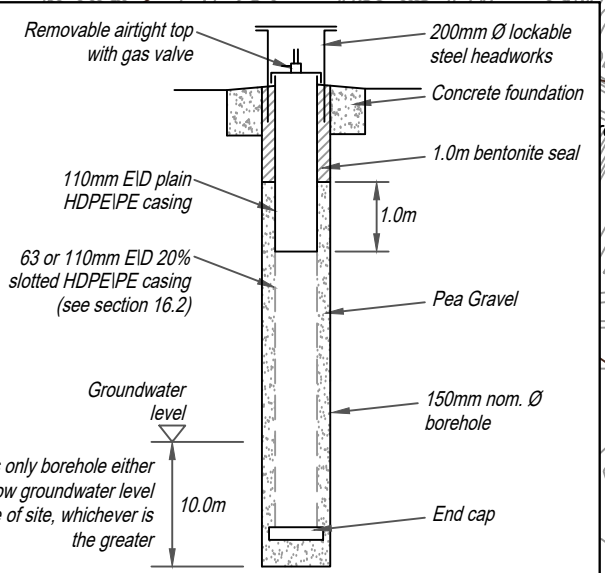


Key:

-  INSTALLATION BOUNDARY
-  ACTIVITY BOUNDARY - MEECE 1 LANDFILL
-  ACTIVITY BOUNDARY - LANDFILL GAS GENERATION COMPOUND
-  PRE-SETTLEMENT CONTOUR (NON-HAZARDOUS AREA)
-  POST-SETTLEMENT CONTOUR
-  REGIONAL CONTOUR
-  VIDEO CAMERA
-  SECURITY LIGHT
-  SECURITY FENCE
-  COMBINED GAS AND GROUNDWATER MONITORING POINT (EXISTING)
-  COMBINED GAS AND GROUNDWATER MONITORING POINT (PROPOSED)
-  SURFACEWATER MONITORING POINT
-  SURFACE WATER DISCHARGE POINT
-  SURFACE WATER OUTFALL
-  ENVIRONMENTAL MONITORING POINT



Section through combined gas & groundwater monitoring borehole

- Notes:**
1. Required under following sections of Part B PPC application forms;
 - 1.1.7 - pre settlement contours
 - 1.1.16 - site security
 - 1.1.26 - perimeter landfill gas monitoring boreholes
 - 1.1.27 - surface water systems
 - 1.1.28 - surface water monitoring points
 - 1.1.29 - surface water discharge point
 - 1.1.30 - groundwater monitoring point
 - 1.1.31 - cross section of groundwater monitoring point
 - 1.1.32 - nuisance and health monitoring points
 2. Reproduced from Superplan Data © (scale-free) by permission of Ordnance Survey © on behalf of The Controller of Her Majesty's Stationary Office. © Crown copyright 2003 all rights reserved. Licence number 100028069.
 3. Surface water outfall (2022) is located to the south of Swynnerton Training Area at SJ 8448 3310.
 4. Do not scale from this drawing.

Reproduced from Superplan Data © (scale-free) by permission of Ordnance Survey © on behalf of The Controller of Her Majesty's Stationary Office. © Crown copyright 2006 all rights reserved. Licence number 100036438.

REV.	DATE	DRAWN	DESCRIPTION
3	16.3.10	MLS	AMENDING BOUNDARY COLOUR
2	26.9.06	KRC	SOUTH BDY SW DISCHARGE POINTS ADDED
1	18.08.04	RW	REVISED INSTALLATION BOUNDARY

THIS INFORMATION IS CONFIDENTIAL AND THE PROPERTY OF BIFFA WASTE SERVICES LTD. AND IS RELEASED ON CONDITION THAT NONE OF THE INFORMATION SHALL BE DISCLOSED TO ANY THIRD PARTY OR REPRODUCED IN WHOLE OR PART WITHOUT THE PRIOR CONSENT IN WRITING OF BIFFA WASTE SERVICES LTD.



PROJECT	PPC		
LOCATION	Meece 1 Landfill Site		
DRAWING TITLE	Installation		
DRAWING No.	ESID6	COMPUTER REF.	M4230703
DRAWN	RW	DATE	10/09/03
		SCALE(S)	1:5000