

Scale Bar (1:1,250)

0 m 50 m 100 m



NOTES

Drawing for indication only. Reproduced with the permission of the controller of H.M.S.O. Crown copyright licence No. 100022432. This drawing is copyright and property of Oaktree Environmental Ltd.


REVISION HISTORY

Rev:	Date:	Init:	Description:
-	14.06.22	IA	Initial drawing

KEY:

-  Permit boundary
-  Dust Monitoring Location

Oaktree Environmental Ltd
Waste, Planning and Environmental Consultants



DRAWING TITLE

DUST MONITORING LOCATION PLAN

CLIENT

Benfleet Scrap Co Limited

PROJECT/SITE

Towerfield house, Fane Road, Benfleet,
Essex SS7 3NH

SCALE @ A4	CLIENT NO	JOB NO
1:1,250	2641	005

DRAWING NUMBER	REV	STATUS
2641-005-02B	No. 2	Issued

DRAWN BY	CHECKED	DATE
IA	IA	14.06.22

Lime House, Road Two, Winsford, Cheshire, CW7 3QZ
t: 01606 558833 | e: sales@oaktree-environmental.co.uk