



NOTES:

1. THIS DRAWING IS NOT TO BE SCALED
2. ALL DIMENSIONS ARE IN MILLIMETRES UNLESS OTHERWISE STATED
3. ALL LEVELS ARE IN METRES ABOVE ORDNANCE DATUM (NEWLYN)
4. LEVELS AND CHAINAGES ARE TO BE CONFIRMED BEFORE ANY COMMENCEMENT OF CONSTRUCTION WORK

LEGEND

DRAINAGE FLOWS TO:

- UNKNOWN
- HEAD OF WORKS
- ENVIRONMENT

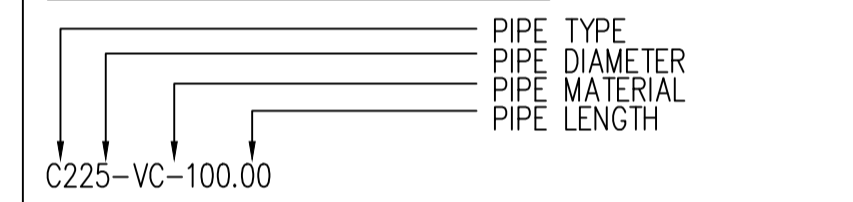
PIPEWORK:

- FOUL/COMBINED SEWER
- SURFACE WATER
- RISING MAIN
- MAINS WATER
- GULLY
- MANHOLE
- PUMP STATION/WETWELL
- OTHER SPECIAL CHAMBERS
- INSPECTION CHAMBERS

NODE ANNOTATION:

X-X coordinate as per British National Grid EPSG 27700
 Y-Y coordinate as per British National Grid EPSG 27700
 CL-Cover Level of the Asset
 IL(IN)- Invert Level of Inlet Pipe
 IL(OUT)-Invert Level of Outlet Pipe

PIPEWORK ANNOTATION:



| | | | | |
|-----|----------|-----------------|-------|-------|
| Rev | Date | Description | Chk'd | App'd |
| B | 22.11.21 | FOR INFORMATION | SL | VM |
| A | 11.04.08 | FOR INFORMATION | AV | AV |

Copyright and other intellectual property rights in this document and all related documents, drawings, etc., including calculations, is invested in Southern Water and cannot be used or reproduced for any other purpose than that for which they have been created without the express permission in writing by Southern Water.

CLIENT

Southern Water Utility Services Contract
 Southern House
 Lewes Road
 Falmer, Brighton
 East Sussex, BN1 9PY
 Telephone (01273) 606766
 Fax (01273) 663536

CONTRACTOR

AMELIO
 www.amelio-group.com
 info@amelio-group.com

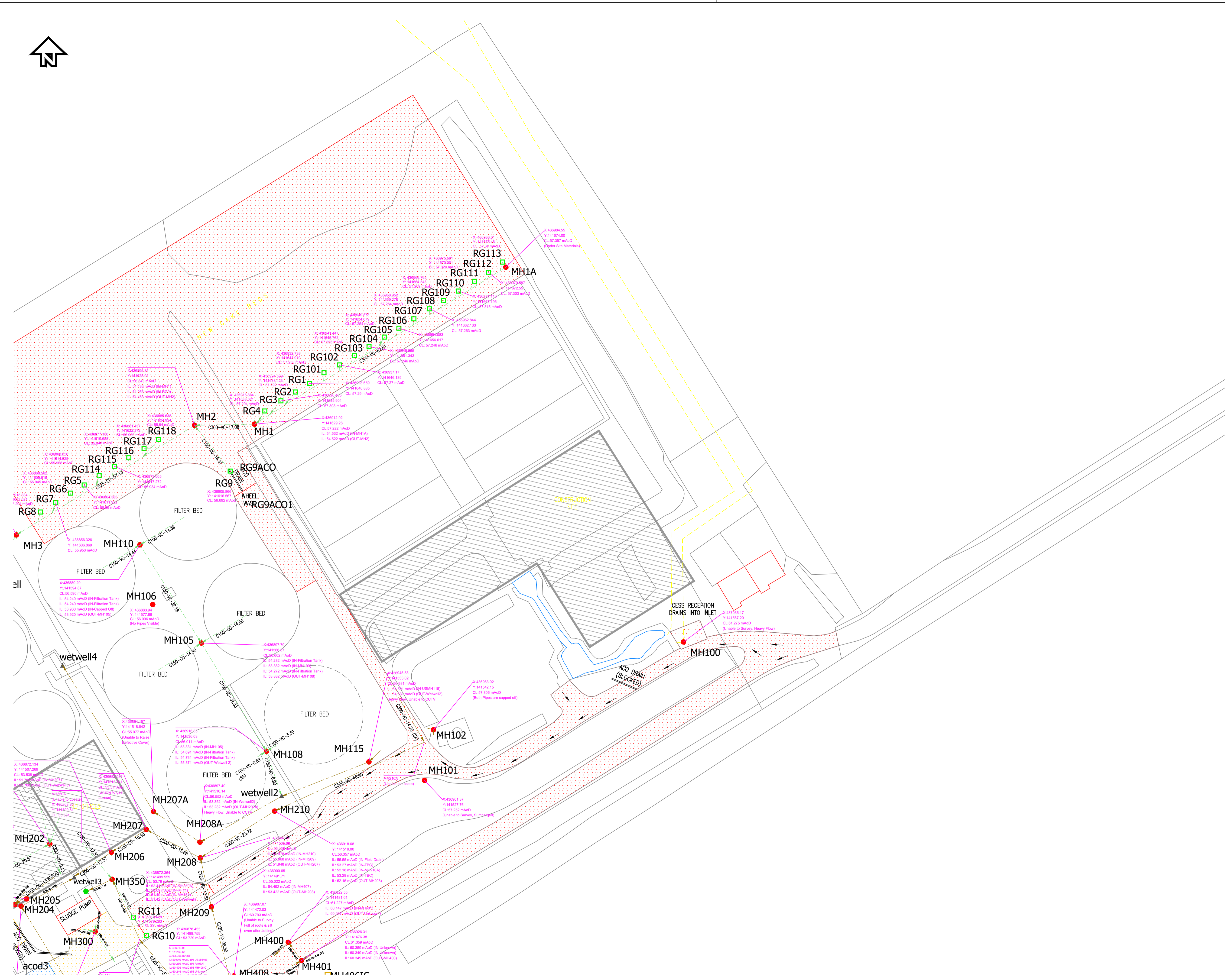
| | |
|-------------------------|----------|
| CONTRACTORS DRAWING No. | REVISION |
| 720116/M104/1403 | B |

PROJECT TITLE
 FULLERTON WTW
 DRAINAGE

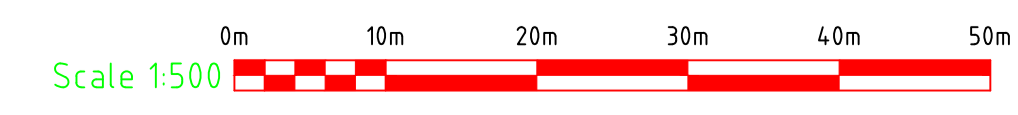
DRAWING TITLE
 LAYOUT PLAN

| | | | |
|-----------------|------------------|------------------|----------|
| SCALE | LAST ACCESSED BY | DATE | SIZE |
| 1:500 | ARD | 04.04.08 | A1 |
| DESIGNED | CHECKED | APPROVED | DATE |
| | AV | AV | 11.04.08 |
| STATUS | DISCIPLINE | SWS MMS Ref. No. | |
| FOR INFORMATION | CIVIL | 2450075 | |

| | |
|------------------|----------|
| S.W. DRAWING No. | REVISION |
|------------------|----------|



Based upon Ordnance Survey Digital Data with the permission of the controller of H.M.S.O. Crown Copyright Reserved Licence No. WU296530



NOTES:

1. THIS DRAWING IS NOT TO BE SCALED
2. ALL DIMENSIONS ARE IN MILLIMETRES UNLESS OTHERWISE STATED
3. ALL LEVELS ARE IN METRES ABOVE ORDNANCE DATUM (NEWLYN)
4. LEVELS AND CHAINAGES ARE TO BE CONFIRMED BEFORE ANY COMMENCEMENT OF CONSTRUCTION WORK

LEGEND

Drainage Flows to:

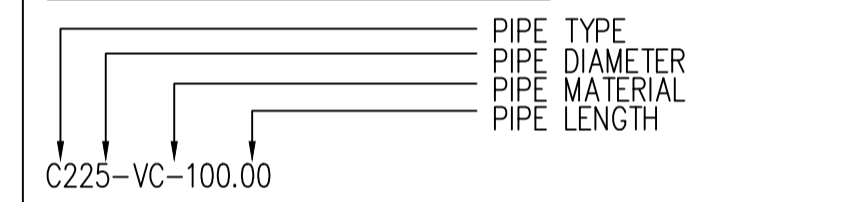
- UNKNOWN
- HEAD OF WORKS
- ENVIRONMENT

--- FOUL/COMBINED SEWER
--- SURFACE WATER
--- RISING MAIN
--- MAINS WATER
● GULLY
● MANHOLE
● PUMP STATION/WETWELL
□ OTHER SPECIAL CHAMBERS
□ INSPECTION CHAMBERS

NODE ANNOTATION:

X-X coordinate as per British National Grid EPSG 27700
 Y-Y coordinate as per British National Grid EPSG 27700
 CL-Cover Level of the Asset
 IL(IN)- Invert Level of Inlet Pipe
 IL(OUT)-Invert Level of Outlet Pipe

PIPEWORK ANNOTATION:



| | | | | |
|---|----------|-----------------|----|----|
| B | 22.11.21 | FOR INFORMATION | SL | VM |
| A | 11.04.08 | FOR INFORMATION | AV | AV |

| Rev. | Date | Description | Chk'd | App'd |
|------|------|-------------|-------|-------|
| | | | | |

Copyright and other intellectual property rights in this document and all related documents, drawings, etc., including calculations, is invested in Southern Water and cannot be used or reproduced for any other purpose than that for which they have been created without the express permission in writing by Southern Water.

CLIENT

Southern Water Utility Services Contract
 Southern House, Lewes Road, Falmer, Brighton, East Sussex, BN1 9FY
 Telephone (01273) 636766, Fax (01273) 663536

CONTRACTOR

AMELIO
 www.amelio-group.com
 info@amelio-group.com

| | | | |
|-------------------------|------------------|----------|---|
| CONTRACTORS DRAWING No. | 720116/M104/1401 | REVISION | B |
|-------------------------|------------------|----------|---|

PROJECT TITLE
FULLERTON WTW DRAINAGE

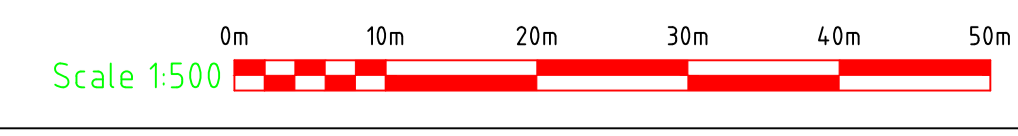
DRAWING TITLE
LAYOUT PLAN

| | | | | | | | |
|----------|-----------------|------------------|-------|------------------|----------|------|----------|
| SCALE | 1:500 | LAST ACCESSED BY | ARD | DATE | 04.04.08 | SIZE | A1 |
| DESIGNED | | CHECKED | AV | APPROVED | AV | DATE | 11.04.08 |
| STATUS | FOR INFORMATION | DISCIPLINE | CIVIL | SWS MMS Ref. No. | 2450075 | | |

| | | | |
|------------------|--|----------|--|
| S.W. DRAWING No. | | REVISION | |
|------------------|--|----------|--|



Based upon Ordnance Survey Digital Data with the permission of the controller of H.M.S.O. Crown Copyright Reserved Licence No. WU298530





NOTES:

1. THIS DRAWING IS NOT TO BE SCALED
2. ALL DIMENSIONS ARE IN MILLIMETRES UNLESS OTHERWISE STATED
3. ALL LEVELS ARE IN METRES ABOVE ORDNANCE DATUM (NEWLYN)
4. LEVELS AND CHAINAGES ARE TO BE CONFIRMED BEFORE ANY COMMENCEMENT OF CONSTRUCTION WORK

LEGEND


DRAINAGE FLOWS TO:

- UNKNOWN
 - HEAD OF WORKS
 - ENVIRONMENT
-
- FOUL/COMBINED SEWER
 - SURFACE WATER
 - RISING MAIN
 - MAINS WATER
 - GULLY
 - MANHOLE
 - PUMP STATION/WETWELL
 - OTHER SPECIAL CHAMBERS
 - INSPECTION CHAMBERS

NODE ANNOTATION:

- X-X coordinate as per British National Grid EPSG 27700
- Y-Y coordinate as per British National Grid EPSG 27700
- CL-Cover Level of the Asset
- IL(IN)- Invert Level of Inlet Pipe
- IL(OUT)-Invert Level of Outlet Pipe

PIPEWORK ANNOTATION:



| | | | | |
|---|----------|-----------------|----|----|
| B | 22.11.21 | FOR INFORMATION | SL | VM |
| A | 11.04.08 | FOR INFORMATION | AV | AV |

| Rev. | Date | Description | Chk'd | App'd |
|------|------|-------------|-------|-------|
| | | | | |

Copyright and other intellectual property rights in this document and all related documents, drawings, etc., including calculations, is invested in Southern Water and cannot be used or reproduced for any other purpose than that for which they have been created without the express permission in writing by Southern Water.

CLIENT

Utility Services Contract
Southern House
Lewes Road
Falmer, Brighton
East Sussex, BN1 9FY
Telephone (01273) 606766
Fax (01273) 663536

CONTRACTOR

www.amelio-group.com
info@amelio-group.com

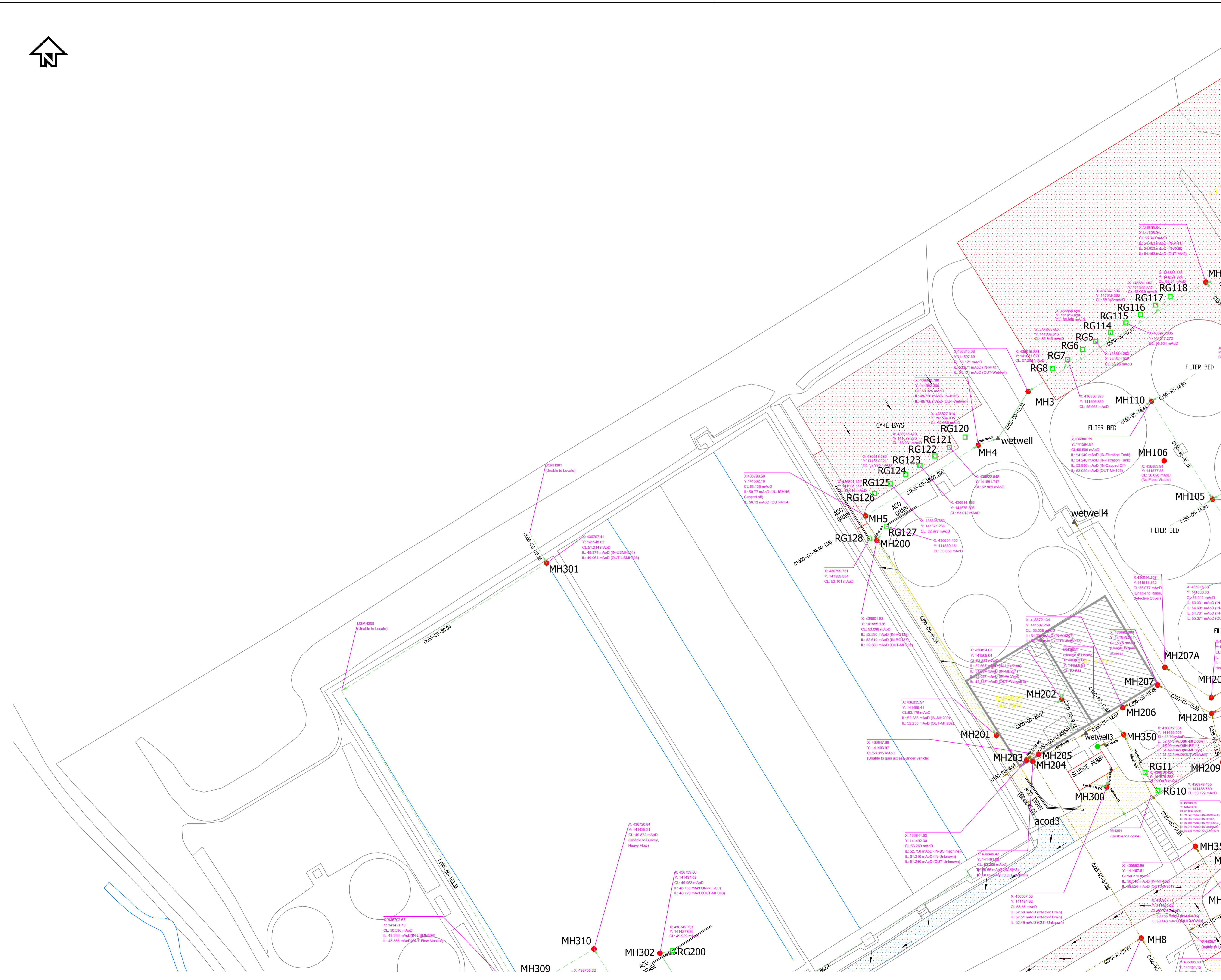
| | | | |
|-------------------------|------------------|----------|---|
| CONTRACTORS DRAWING No. | 720116/M104/1402 | REVISION | B |
|-------------------------|------------------|----------|---|

| | |
|---------------|------------------------|
| PROJECT TITLE | FULLERTON WTW DRAINAGE |
|---------------|------------------------|

| | |
|---------------|-------------|
| DRAWING TITLE | LAYOUT PLAN |
|---------------|-------------|

| | | | | | | | |
|----------|-----------------|------------------|----------|------------------|----------|----------|----|
| SCALE | 1:500 | LAST ACCESSED BY | ARD | DATE | 04.04.08 | SIZE | A1 |
| DESIGNED | CHECKED | AV | APPROVED | AV | DATE | 11.04.08 | |
| STATUS | FOR INFORMATION | DISCIPLINE | CIVIL | SWS MMS Ref. No. | 2450075 | | |

| | |
|------------------|----------|
| S.W. DRAWING No. | REVISION |
|------------------|----------|



Based upon Ordnance Survey Digital Data with the permission of the controller of H.M.S.O. Crown Copyright Reserved Licence No. WU296530

